

Lower Thames Crossing

6.2 Environmental Statement Figures

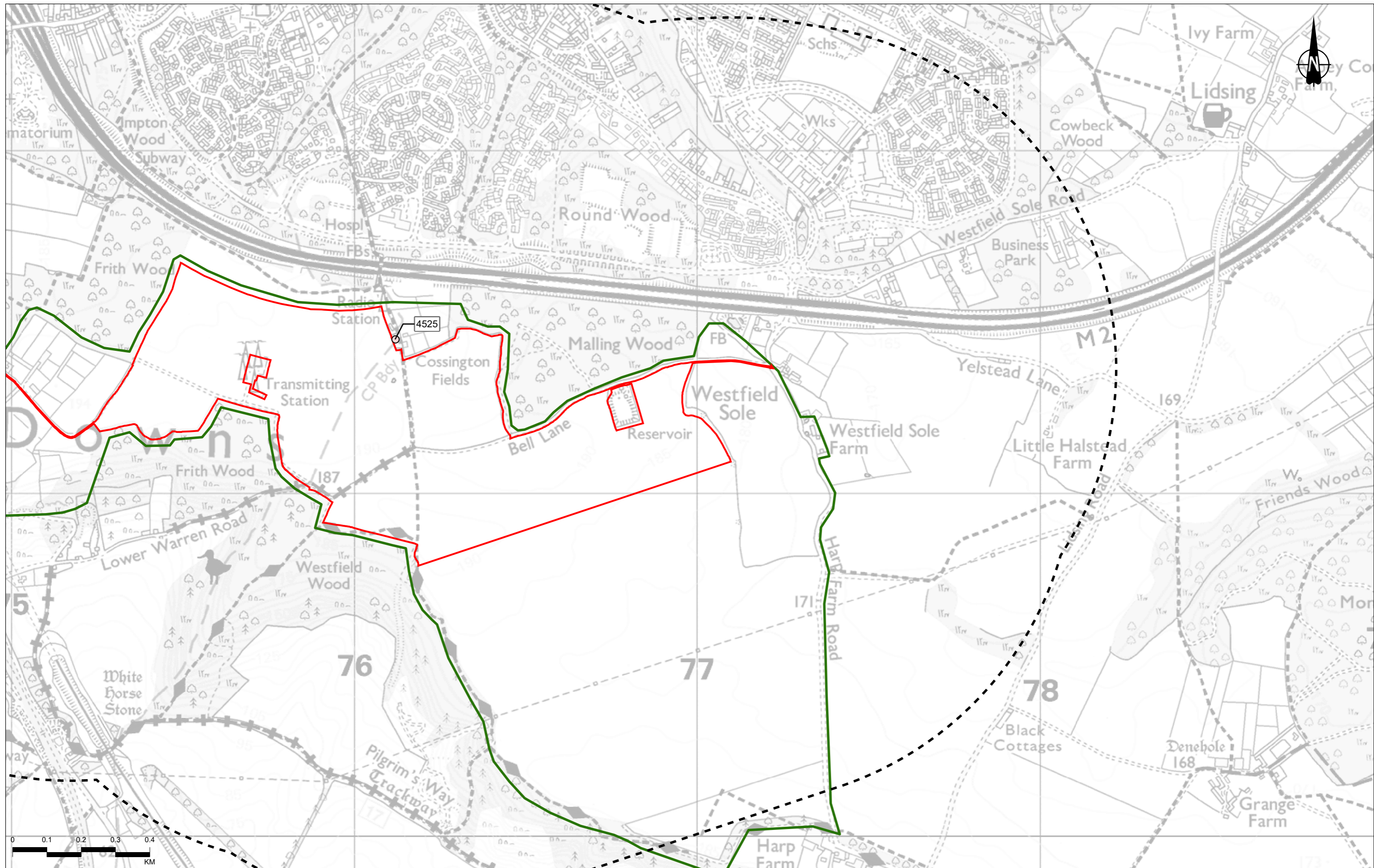
Figure 6.2 - Built Heritage Baseline and Assets Assessed as Likely to Experience an Effect

APFP Regulation 5(2)(a)
Infrastructure Planning
(Applications: Prescribed Forms and Procedure)
Regulations 2009
Volume 6

DATE: October 2022

Planning Inspectorate Scheme Ref: TR010032
Application Document Ref: TR010032/APP/6.2

VERSION: 1.0

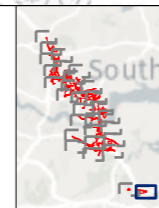


Contains Ordnance Survey data. © Crown copyright and database rights 2022. Ordnance Survey 100030649

P02	S8	26/10/2022	DCO Application	MPC	JG	BF
Rev	Status	Rev. Date	Purpose of revision	Drawn	Chkd	Apprvd

Legend

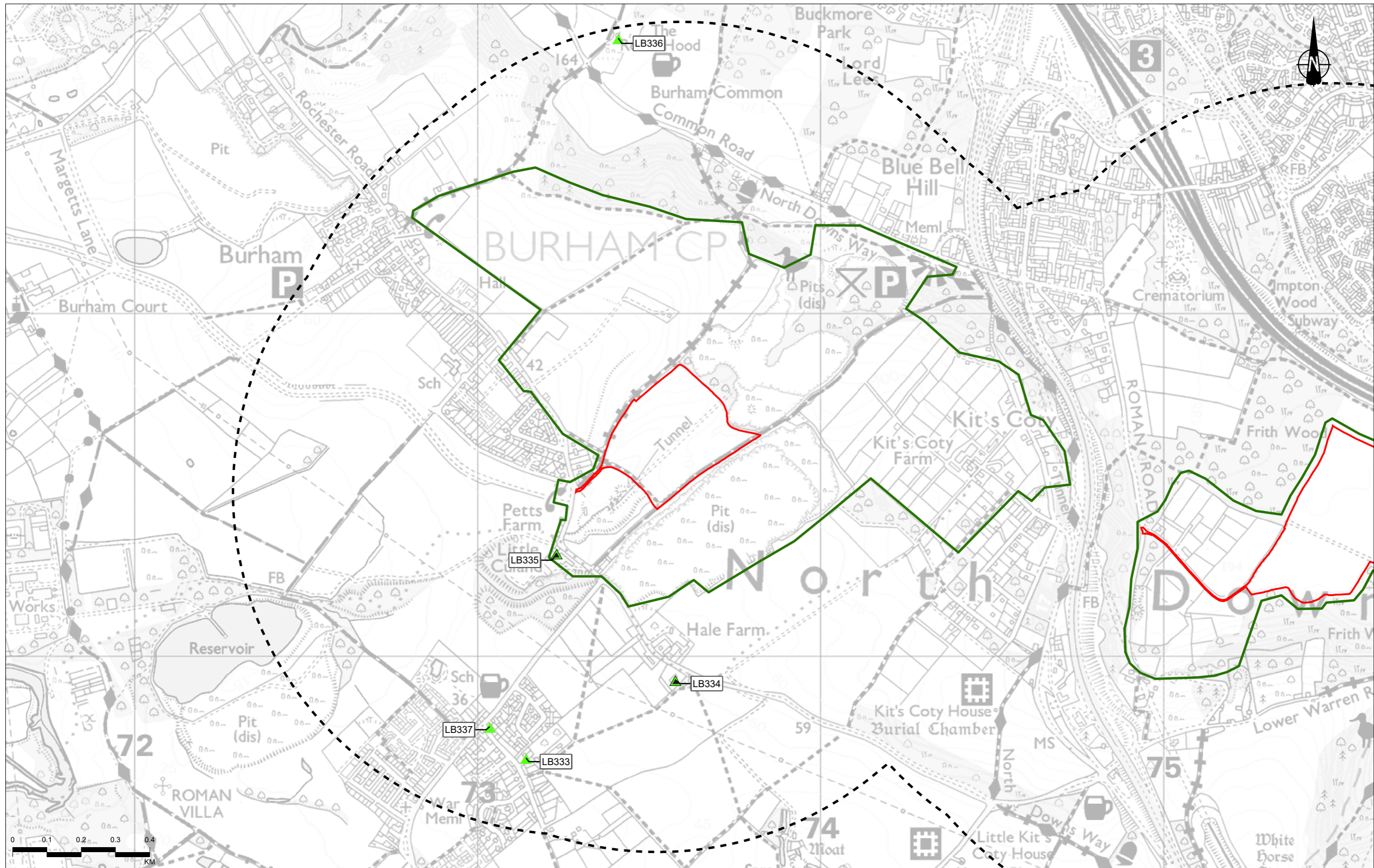
- Order Limits
- Landscape Study Area
- 1km Cultural Heritage Study Area
- Non-designated built heritage asset - point**
- Assets Experiencing Effects



Client
national highways

Project
LOWER THAMES CROSSING

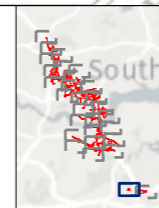
Status	DCO APPLICATION	Original Size	A3	Revision	P02
Application Document Number	TR010032/APP/6.2	Scale	1:10,000		
Drawing Title	Figure 6.2 - Built Heritage Baseline and Assets Assessed as Likely to Experience an Effect Page 1 of 29				
Drawing Number	HE540039-CJV-EHR-SZP_EGNE0000000-DR-LE-50143				



Contains Ordnance Survey data. © Crown copyright and database rights 2022. Ordnance Survey 100030649

P02	S8	26/10/2022	DCO Application	MPC	JG	BF
Rev	Status	Rev. Date	Purpose of revision	Drawn	Chkd	Apprvd

- Legend**
- Order Limits
 - Landscape Study Area
 - 1km Cultural Heritage Study Area
- Listed Buildings (LB)**
- ▲ Grade II Asset Not Experiencing Effects
 - ▲ Grade II Asset Experiencing Effects

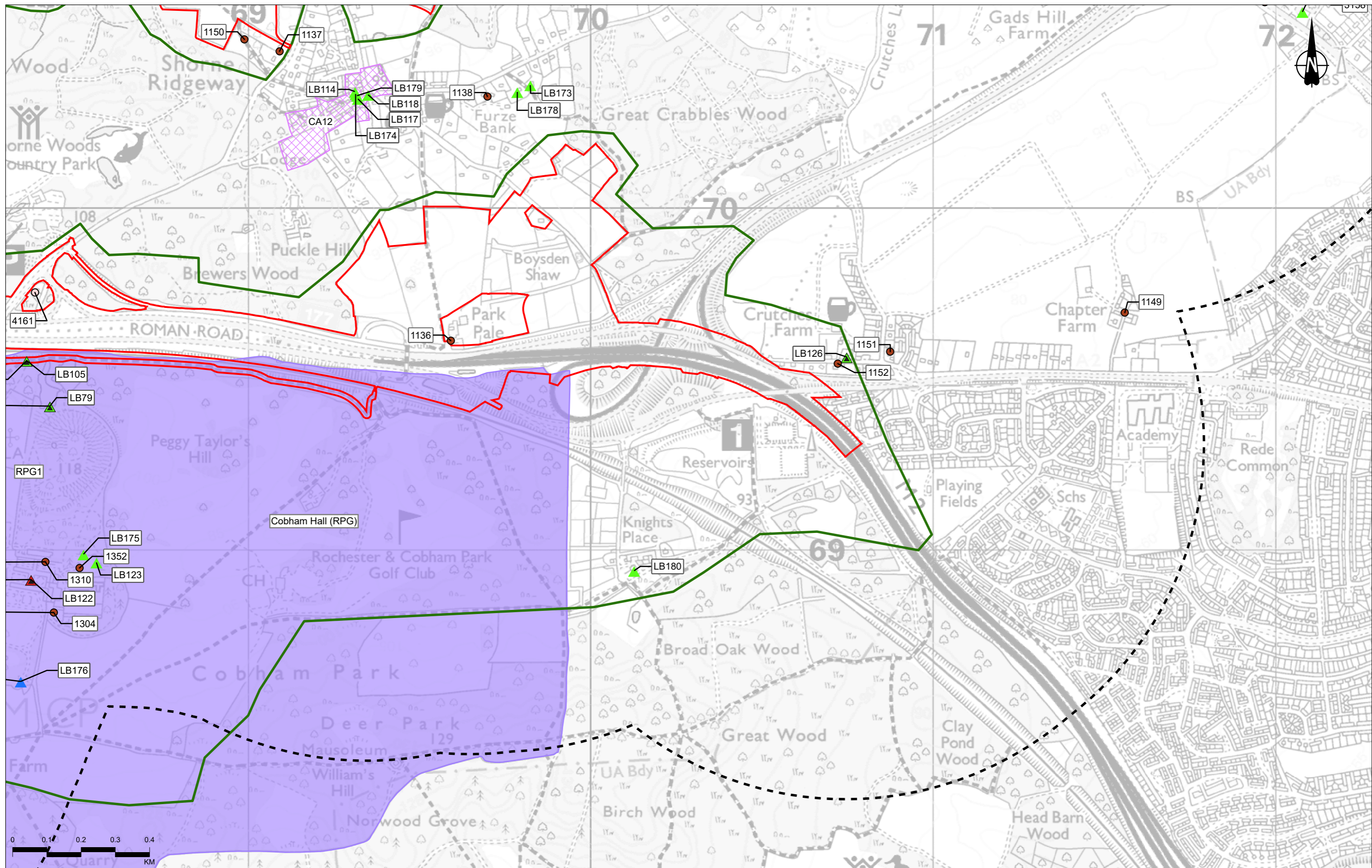


Client: **national highways**

Project: **LOWER THAMES CROSSING**

Status	DCO APPLICATION	Original Size	A3	Revision	P02
Application Document Number	TR10032/APP/6.2	Scale	1:10,000		
Drawing Title	Figure 6.2 - Built Heritage Baseline and Assets Assessed as Likely to Experience an Effect Page 2 of 29				
Drawing Number	HE540039-CJV-EHR-SZP_EGNE0000000-DR-LE-50143				

Z:\Environment\Environmental Statement\06. Cultural Heritage\ES figures\HE540039-CJV-EHR-SZP_EGNE0000000-DR-LE-50143 - Figure 6.2 - Built Heritage Assets Assessed as Likely to Experience an Effect.aprx

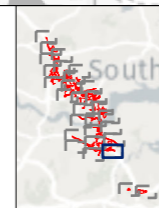


Contains Ordnance Survey data. © Crown copyright and database rights 2022. Ordnance Survey 100030649

P02	S8	26/10/2022	DCO Application	MPC	JG	BF
Rev	Status	Rev. Date	Purpose of revision	Drawn	Chkd	Apprvd

Legend

- Order Limits
- Landscape Study Area
- 1km Cultural Heritage Study Area
- Conservation Areas (CA) Not Experiencing Effects
- Registered Parks and Gardens (RPG) Experiencing Effects
- Listed Buildings (LB)**
- ▲ Grade I Asset Experiencing Effects
- ▲ Grade II* Asset Not Experiencing Effects
- ▲ Grade II Asset Not Experiencing Effects
- ▲ Grade II Asset Experiencing Effects
- Assets Not Experiencing Effects
- Assets Experiencing Effects



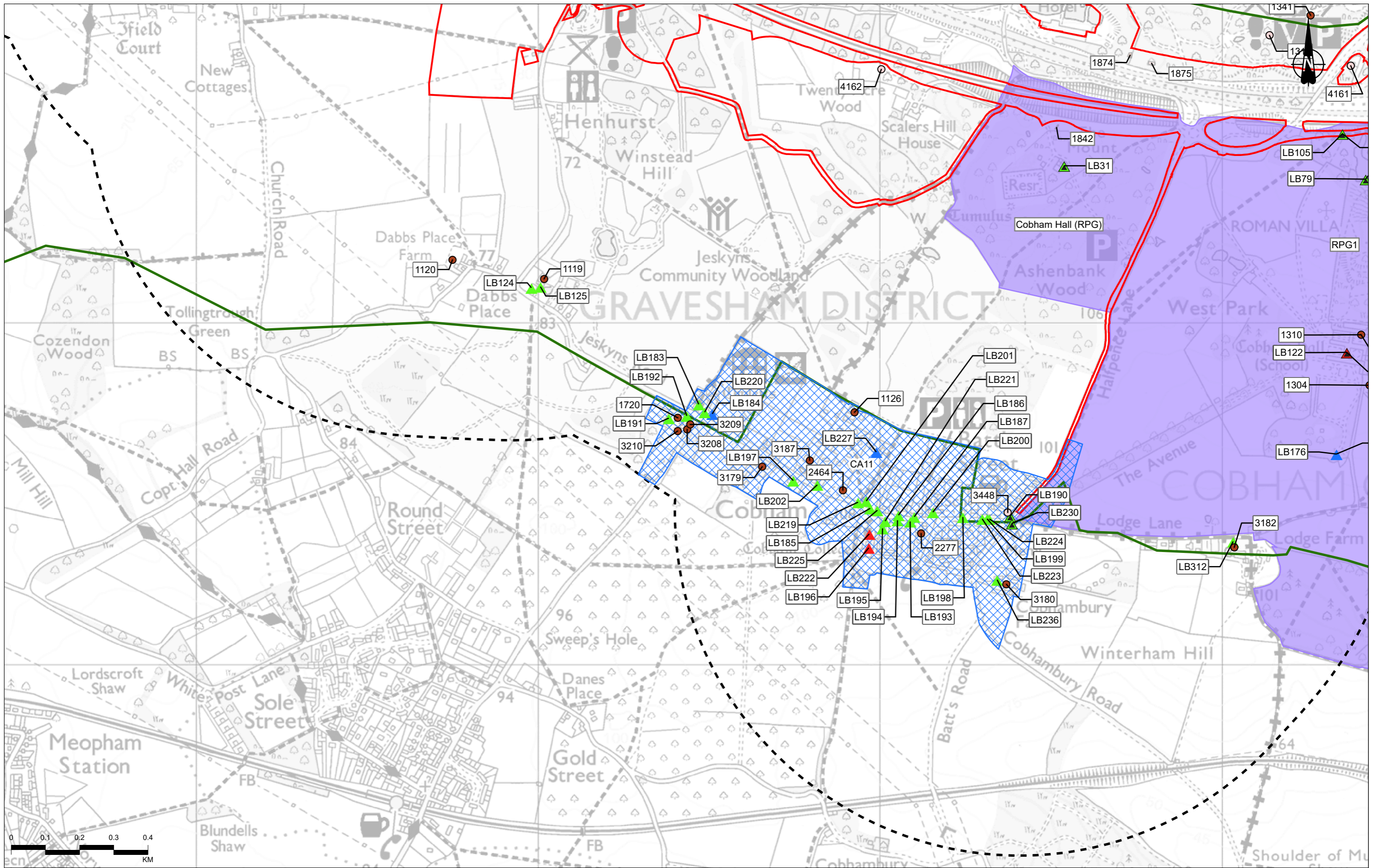
Client: **national highways**

Project: **LOWER THAMES CROSSING**

Status	DCO APPLICATION	Original Size	A3	Revision	P02
Application Document Number	TR010032/APP/6.2	Scale	1:10,000		
Drawing Title	Figure 6.2 - Built Heritage Baseline and Assets Assessed as Likely to Experience an Effect				
Drawing Number	HE540039-CJV-EHR-SZP_EGNE00000000-DR-LE-50143				

Page 3 of 29

Z:\Environment\Environmental Statement\06. Cultural Heritage\ES figures\HE540039-CJV-EHR-SZP_EGNE00000000-DR-LE-50143 - Figure 6.2 - Built Heritage Assets Assessed as Likely to Experience an Effect.aprx



P02	S8	26/10/2022	DCO Application	MPC	JG	BF
Rev	Status	Rev. Date	Purpose of revision	Drawn	Chkd	Approved

Legend

Order Limits

Landscape Study Area

1km Cultural Heritage Study Area

Conservation Areas (CA) Experiencing Effects

Registered Parks and Gardens (RPG) Experiencing Effects

Non-designated built heritage asset - point

● Assets Not Experiencing Effects

○ Assets Experiencing Effects

Non-designated built heritage asset - area

Assets Not Experiencing Effects

Assets Experiencing Effects

Listed Buildings (LB)

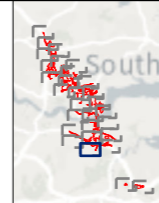
▲ Grade I Asset Not Experiencing Effects

▲ Grade I Asset Experiencing Effects

▲ Grade II* Asset Not Experiencing Effects

▲ Grade II Asset Not Experiencing Effects

▲ Grade II Asset Experiencing Effects

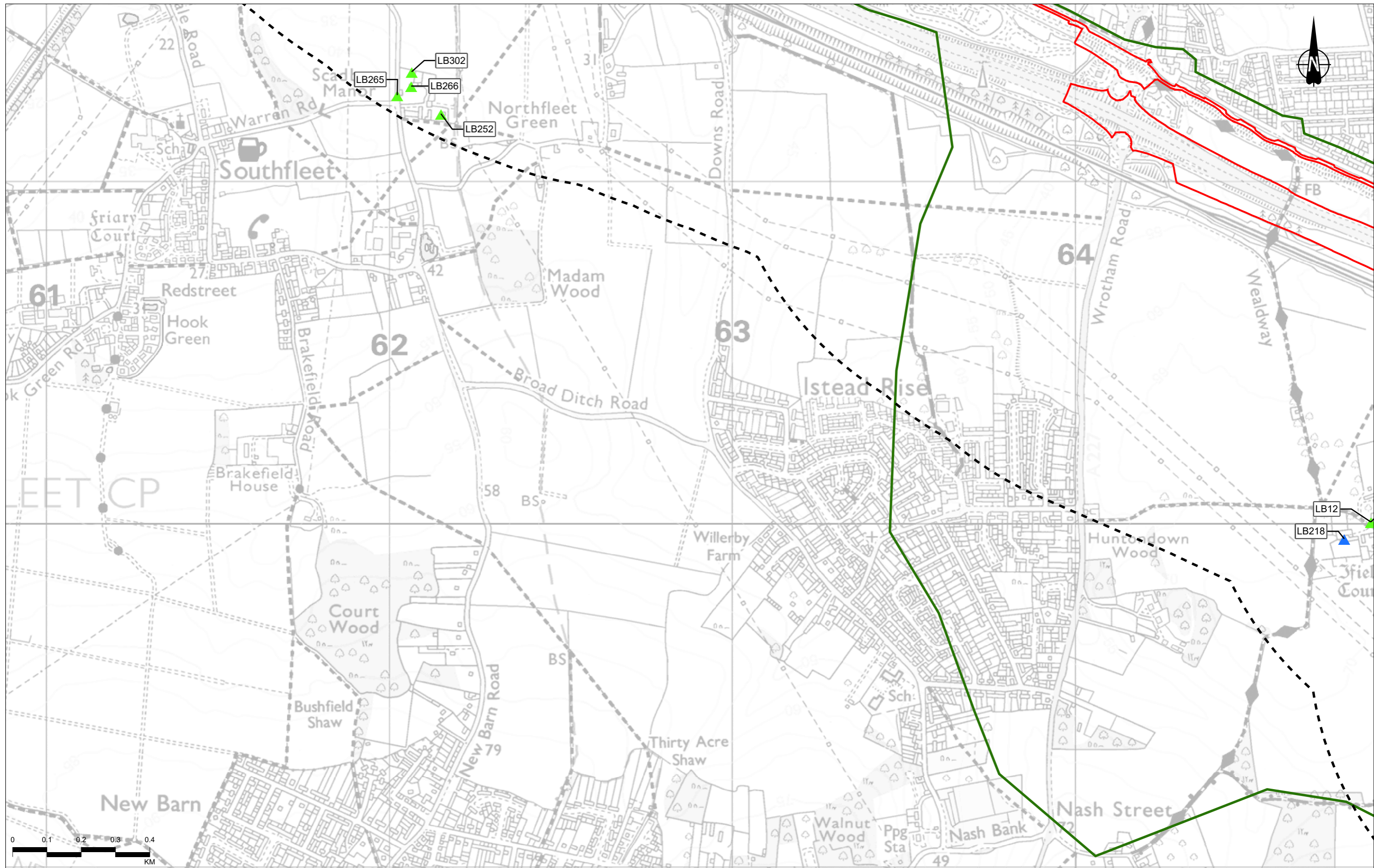


Client: national highways

Project: LOWER THAMES CROSSING

Status	DCO APPLICATION	Original Size	A3	Revision	P02
Application Document Number	TR010032/APP/6.2	Scale	1:10,000		
Drawing Title	Figure 6.2 - Built Heritage Baseline and Assets Assessed as Likely to Experience an Effect				
Page 4 of 29					
Drawing Number	HE540039-CJV-EHR-SZP_EGNE00000000-DR-LE-50143				

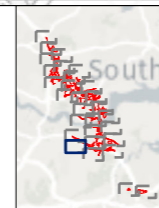
Z:\Environment\Environmental Statement\06. Cultural Heritage\ES figures\HE540039-CJV-EHR-SZP_EGNE00000000-DR-LE-50143 - Figure 6.2 - Built Heritage Assets Assessed as Likely to Experience an Effect.aprx



Contains Ordnance Survey data. © Crown copyright and database rights 2022. Ordnance Survey 100030649

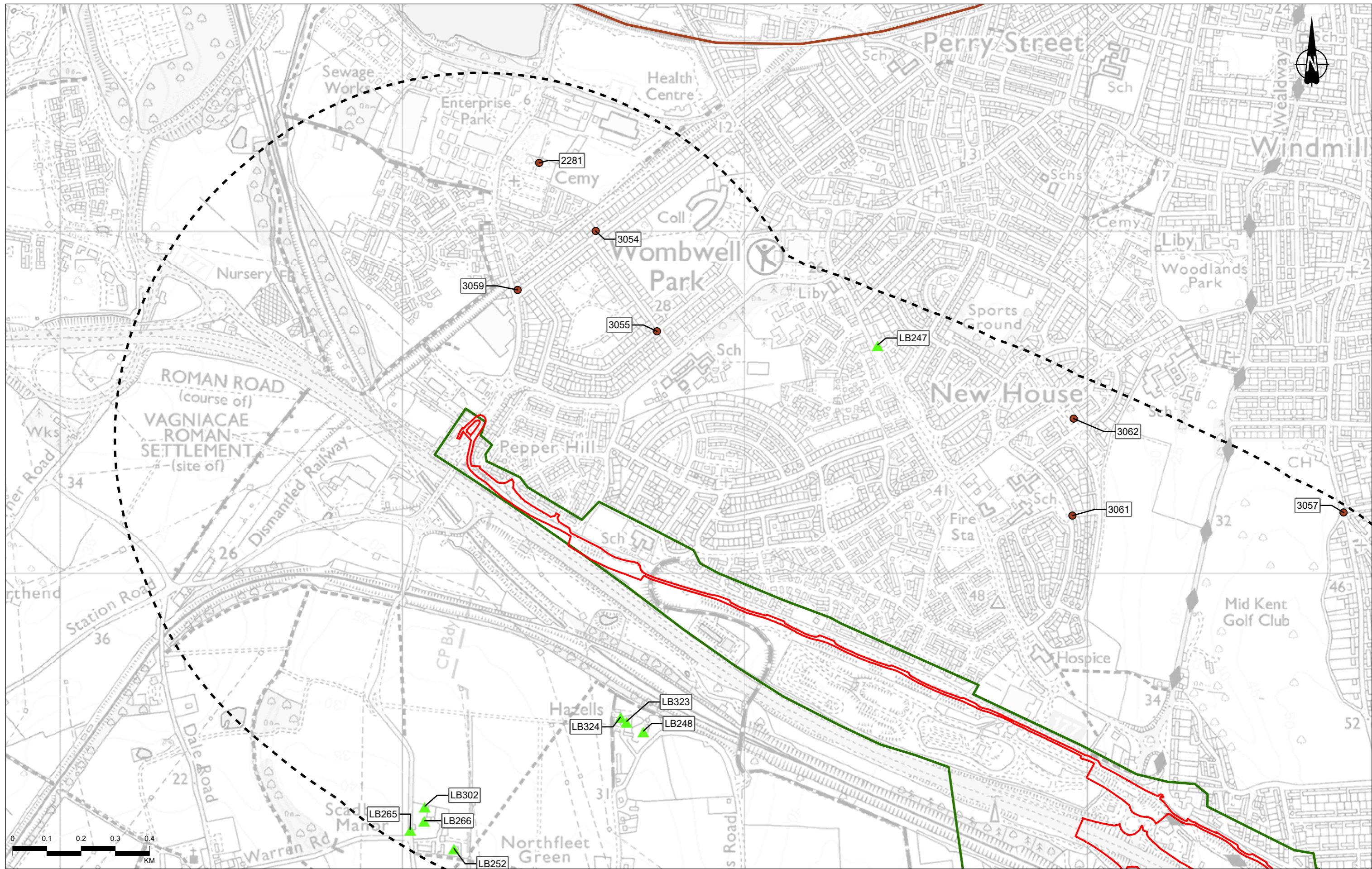
Rev	Status	Rev. Date	Purpose of revision	Drawn	Chkd	Apprv'd
P02	S8	26/10/2022	DCO Application	MPC	JG	BF

Legend		Listed Buildings (LB)	
	Order Limits		Grade II* Asset Not Experiencing Effects
	Landscape Study Area		Grade II Asset Not Experiencing Effects
	1km Cultural Heritage Study Area		



Client
 national highways
 Project
LOWER THAMES CROSSING

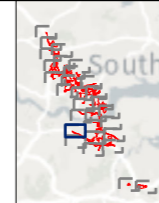
Status	DCO APPLICATION	Original Size	A3	Revision	P02
Application Document Number	TR010032/APP/6.2	Scale	1:10,000		
Drawing Title	Figure 6.2 - Built Heritage Baseline and Assets Assessed as Likely to Experience an Effect Page 5 of 29				
Drawing Number	HE540039-CJV-EHR-SZP_EGNE0000000-DR-LE-50143				



Contains Ordnance Survey data. © Crown copyright and database rights 2022. Ordnance Survey 10003049

P02	S8	26/10/2022	DCO Application	MPC	JG	BF
Rev	Status	Rev. Date	Purpose of revision	Drawn	Chkd	Apprvd

- Legend**
- Order Limits
 - Landscape Study Area
 - 1km Cultural Heritage Study Area
 - Non-designated built heritage asset - point**
 - Assets Not Experiencing Effects
 - Non-designated built heritage asset - line**
 - Assets Not Experiencing Effects
 - Listed Buildings (LB)**
 - ▲ Grade II Asset Not Experiencing Effects

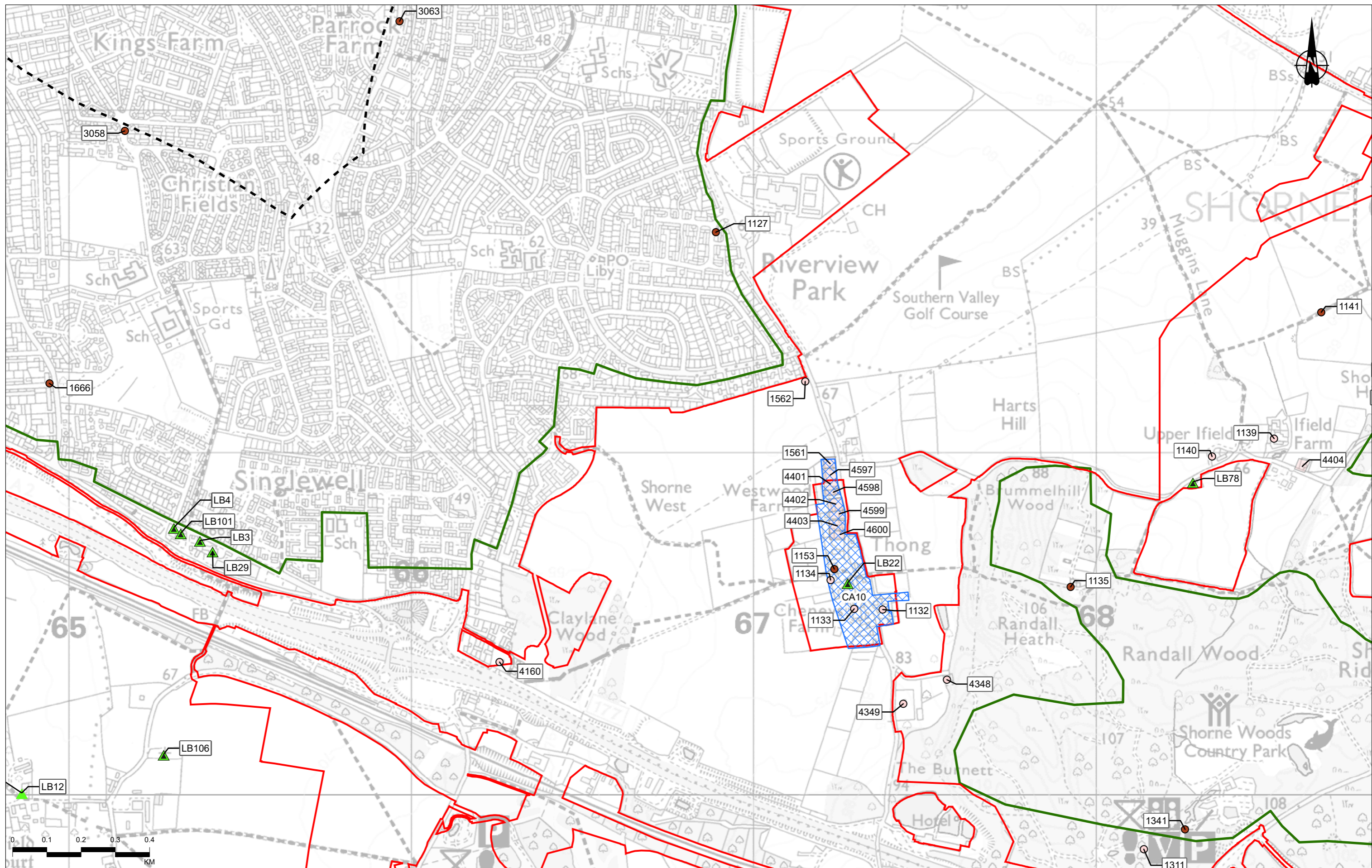


Client
national highways

Project
LOWER THAMES CROSSING

Status	DCO APPLICATION	Original Size	A3	Revision	P02
Application Document Number	TR010032/APP/6.2	Scale	1:10,000		
Drawing Title	Figure 6.2 - Built Heritage Baseline and Assets Assessed as Likely to Experience an Effect				
	Page 6 of 29				
Drawing Number	HE540039-CJV-EHR-SZP_EGNE0000000-DR-LE-50143				

Z:\Environment\Environmental Statement\06. Cultural Heritage\ES figures\HE540039-CJV-EHR-SZP_EGNE0000000-DR-LE-50143 - Figure 6.2 - Built Heritage Assets Assessed as Likely to Experience an Effect.aprx



Contains Ordnance Survey data. © Crown copyright and database rights 2022. Ordnance Survey 100030649

P02	S8	26/10/2022	DCO Application	MPC	JG	BF
Rev	Status	Rev. Date	Purpose of revision	Drawn	Chkd	Apprv'd

Legend

- Order Limits
- Landscape Study Area
- 1km Cultural Heritage Study Area
- Conservation Areas (CA) Experiencing Effects

Non-designated built heritage asset - point

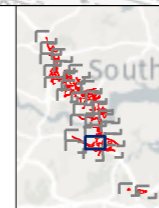
- Assets Not Experiencing Effects
- Assets Experiencing Effects

Non-designated built heritage asset - area

- Assets Experiencing Effects
- Assets Not Experiencing Effects

Listed Buildings (LB)

- ▲ Grade II Asset Not Experiencing Effects
- ▲ Grade II Asset Experiencing Effects

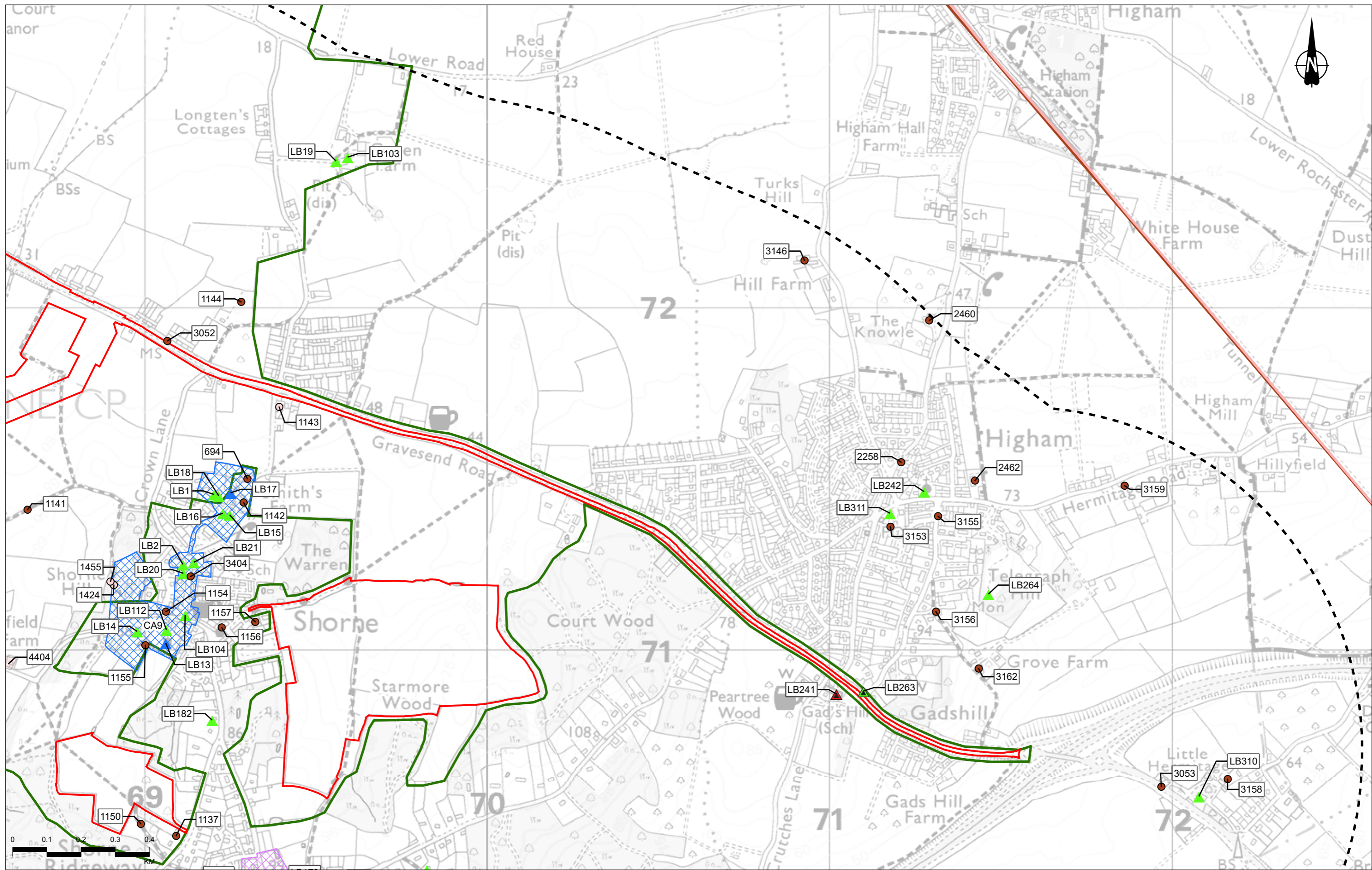


Client: **national highways**

Project: **LOWER THAMES CROSSING**

Status	DCO APPLICATION	Original Size	A3	Revision	P02
Application Document Number	TR010032/APP/6.2	Scale	1:10,000		
Drawing Title	Figure 6.2 - Built Heritage Baseline and Assets Assessed as Likely to Experience an Effect				
Drawing Number	HE540039-CJV-EHR-SZP_EGNE00000000-DR-LE-50143				
Page 7 of 29					

Z:\Environment\Environmental Statement\06. Cultural Heritage\ES figures\HE540039-CJV-EHR-SZP_EGNE00000000-DR-LE-50143 - Figure 6.2 - Built Heritage Assets Assessed as Likely to Experience an Effect.aprx

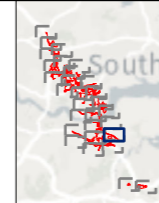


Contains Ordnance Survey data. © Crown copyright and database rights 2022. Ordnance Survey 100030649

P02	S8	26/10/2022	DCO Application	MPC	JG	BF
Rev	Status	Rev. Date	Purpose of revision	Drawn	Chkd	Apprv'd

Order Limits	Landscape Study Area	Assets Experiencing Effects	Grade I Asset Experiencing Effects
1km Cultural Heritage Study Area	Conservation Areas (CA) Not Experiencing Effects	Non-designated built heritage asset - line Assets Not Experiencing Effects	Grade II Asset Not Experiencing Effects
Conservation Areas (CA) Experiencing Effects	Non-designated built heritage asset - area Assets Experiencing Effects	Assets Experiencing Effects	Grade II Asset Experiencing Effects
Conservation Areas (CA) Experiencing Effects	Assets Not Experiencing Effects		

Assets Experiencing Effects	Grade I Asset Experiencing Effects
Assets Not Experiencing Effects	Grade II Asset Not Experiencing Effects
Assets Experiencing Effects	Grade II Asset Experiencing Effects

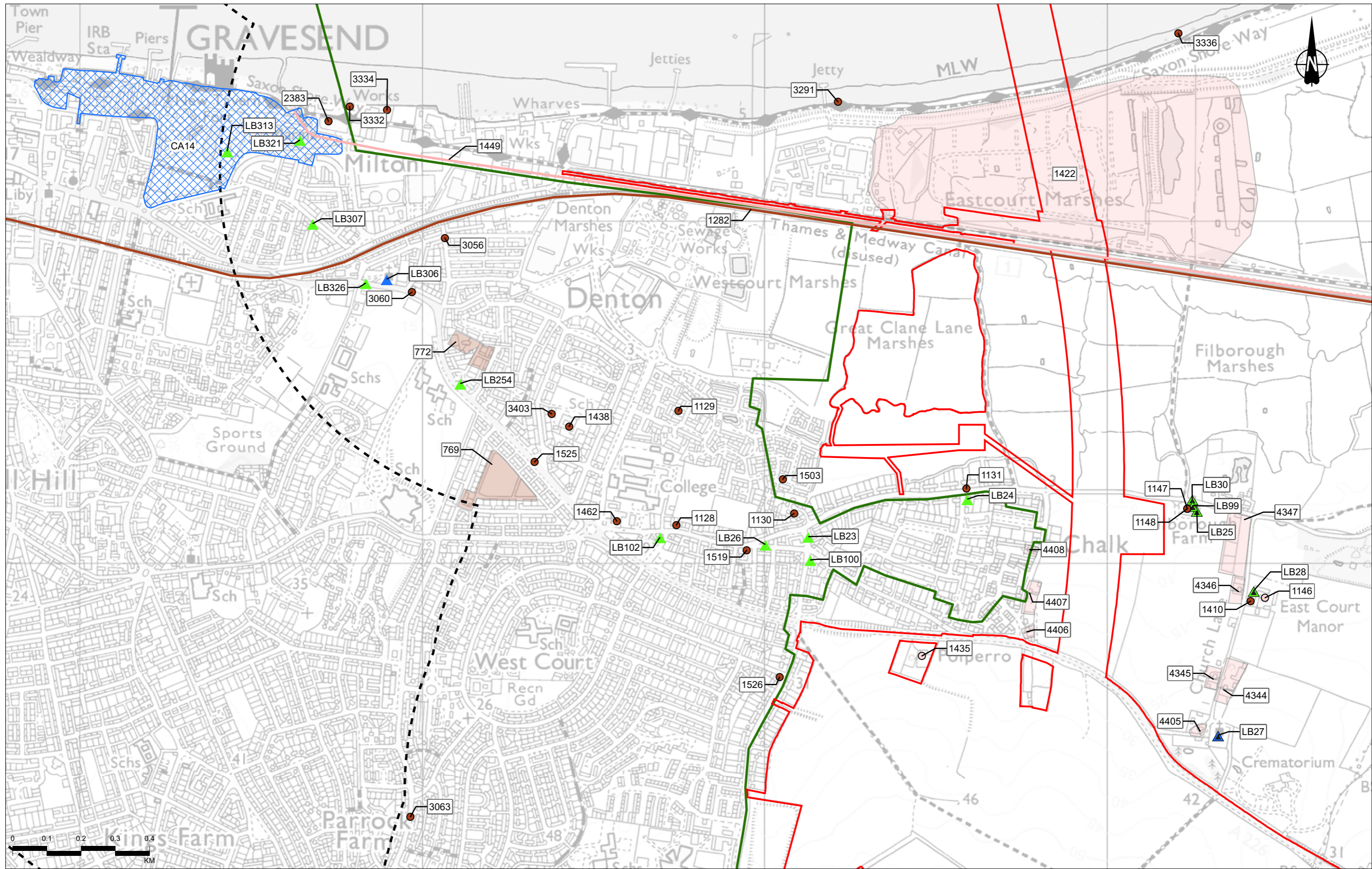


Client: national highways

Project: LOWER THAMES CROSSING

Status	DCO APPLICATION	Original Size	A3	Revision	P02
Application Document Number	TR010032/APP/6.2	Scale	1:10,000		
Drawing Title	Figure 6.2 - Built Heritage Baseline and Assets Assessed as Likely to Experience an Effect				
	Page 8 of 29				
Drawing Number	HE540039-CJV-EHR-SZP_EGNE0000000-DR-LE-50143				

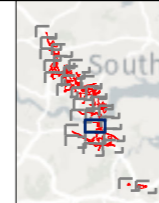
Z:\Environment\Environmental Statement\06. Cultural Heritage\ES figures\HE540039-CJV-EHR-SZP_EGNE0000000-DR-LE-50143 - Figure 6.2 - Built Heritage Assets Assessed as Likely to Experience an Effect.aprx



Contains Ordnance Survey data. © Crown copyright and database rights 2022. Ordnance Survey 100030649

P02	S8	26/10/2022	DCO Application	MPC	JG	BF
Rev	Status	Rev. Date	Purpose of revision	Drawn	Chkd	Apprv'd

Legend		Non-designated built heritage asset - point		Listed Buildings (LB)	
	Order Limits		Assets Not Experiencing Effects		Grade II* Asset Not Experiencing Effects
	Landscape Study Area		Assets Experiencing Effects		Grade II Asset Not Experiencing Effects
	1km Cultural Heritage Study Area		Non-designated built heritage asset - area Assets Not Experiencing Effects		Grade II Asset Experiencing Effects
	Conservation Areas (CA) Experiencing Effects		Non-designated built heritage asset - line Assets Experiencing Effects		Grade II Asset Experiencing Effects

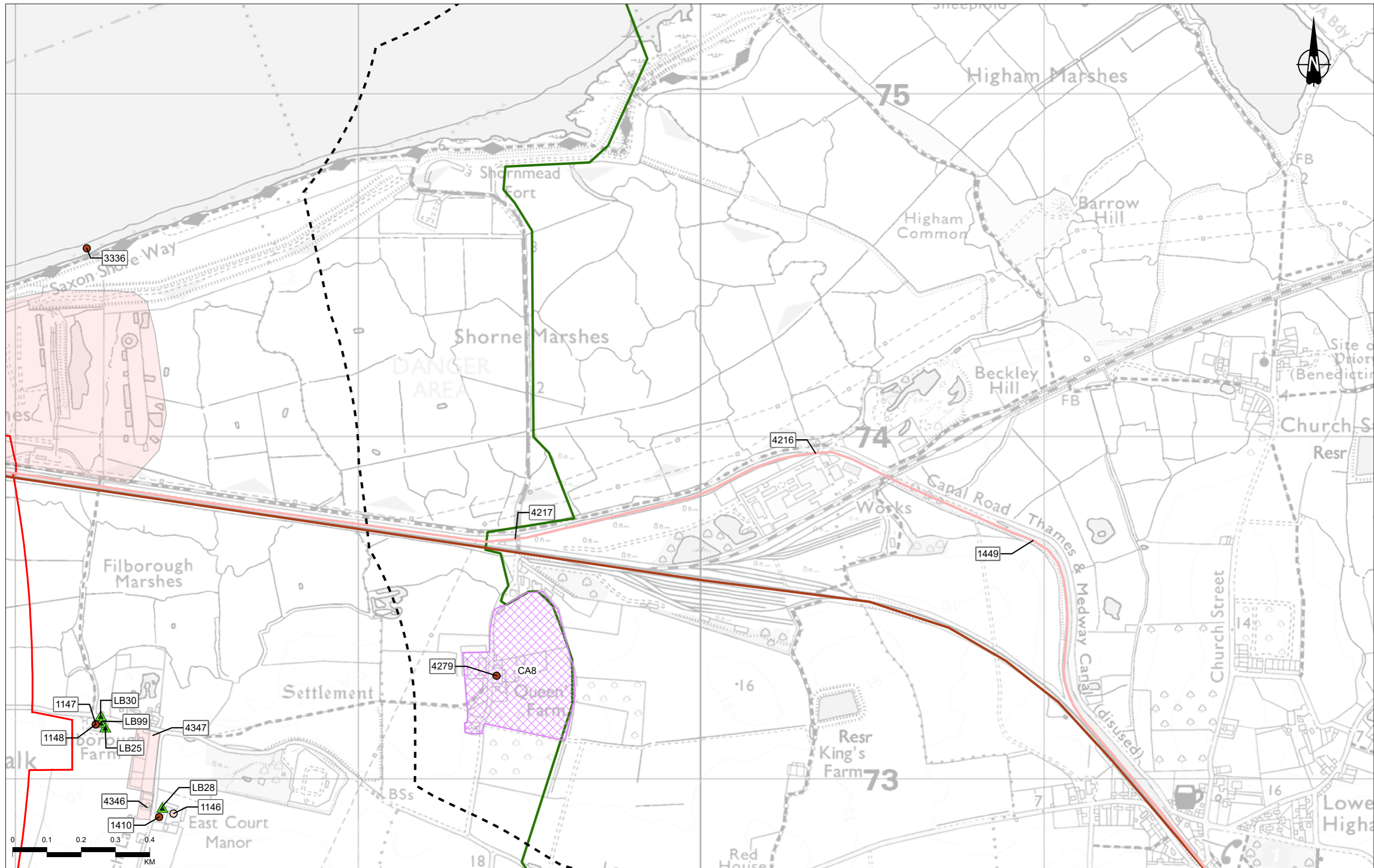


Client: **national highways**

Project: **LOWER THAMES CROSSING**

Status	DCO APPLICATION	Original Size	A3	Revision	P02
Application Document Number	TR010032/APP/6.2	Scale	1:10,000		
Drawing Title	Figure 6.2 - Built Heritage Baseline and Assets Assessed as Likely to Experience an Effect				
Drawing Number	HE540039-CJV-EHR-SZP_EGNE0000000-DR-LE-50143				

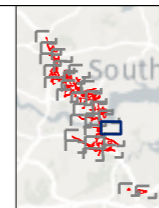
Z:\Environment\Environmental Statement\06. Cultural Heritage\ES figures\HE540039-CJV-EHR-SZP_EGNE0000000-DR-LE-50143 - Figure 6.2 - Built Heritage Assets Assessed as Likely to Experience an Effect.aprx



Contains Ordnance Survey data. © Crown copyright and database rights 2022. Ordnance Survey 100030649

Rev	Status	Rev. Date	Purpose of revision	Drawn	Chkd	Apprv'd
P02	S8	26/10/2022	DCO Application	MPC	JG	BF

Legend	
	Order Limits
	Landscape Study Area
	1km Cultural Heritage Study Area
	Conservation Areas (CA) Not Experiencing Effects
	Non-designated built heritage asset - point
	Assets Not Experiencing Effects
	Assets Experiencing Effects
	Non-designated built heritage asset - line
	Assets Not Experiencing Effects
	Grade II Asset Experiencing Effects
	Assets Experiencing Effects
	Assets Experiencing Effects
	Listed Buildings (LB)
	Grade II Asset Experiencing Effects

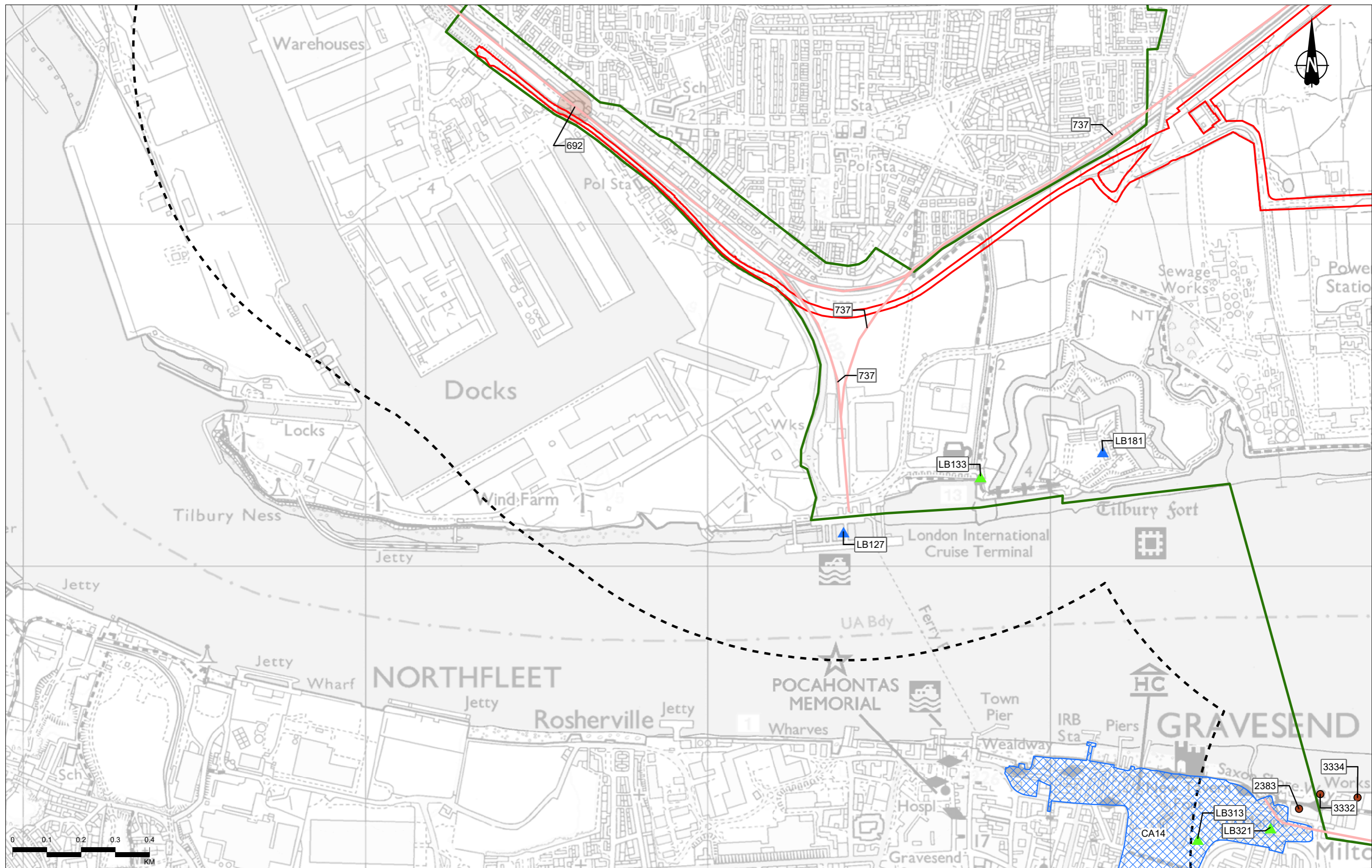


Client: **national highways**

Project: **LOWER THAMES CROSSING**

Status	DCO APPLICATION	Original Size	A3	Revision	P02
Application Document Number	TR010032/APP/6.2	Scale	1:10,000		
Drawing Title	Figure 6.2 - Built Heritage Baseline and Assets Assessed as Likely to Experience an Effect				
Drawing Number	HE540039-CJV-EHR-SZP_EGNE00000000-DR-LE-50143				
Page 10 of 29					

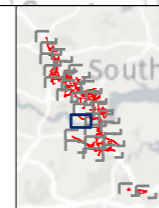
Z:\Environment\Environmental Statement\06. Cultural Heritage\ES figures\HE540039-CJV-EHR-SZP_EGNE00000000-DR-LE-50143 - Figure 6.2 - Built Heritage Assets Assessed as Likely to Experience an Effect.aprx



Contains Ordnance Survey data. © Crown copyright and database rights 2022. Ordnance Survey 100030649

P02	S8	26/10/2022	DCO Application	MPC	JG	BF
Rev	Status	Rev. Date	Purpose of revision	Drawn	Chkd	Apprv'd

Legend		Non-designated built heritage asset - point		Non-designated built heritage asset - area	
	Order Limits		Assets Not Experiencing Effects		Assets Not Experiencing Effects
	Landscape Study Area		Assets Experiencing Effects		Grade II* Asset Not Experiencing Effects
	1km Cultural Heritage Study Area		Assets Experiencing Effects		Grade II Asset Not Experiencing Effects
	Conservation Areas (CA) Experiencing Effects	Listed Buildings (LB)			
					Grade II* Asset Not Experiencing Effects
					Grade II Asset Not Experiencing Effects

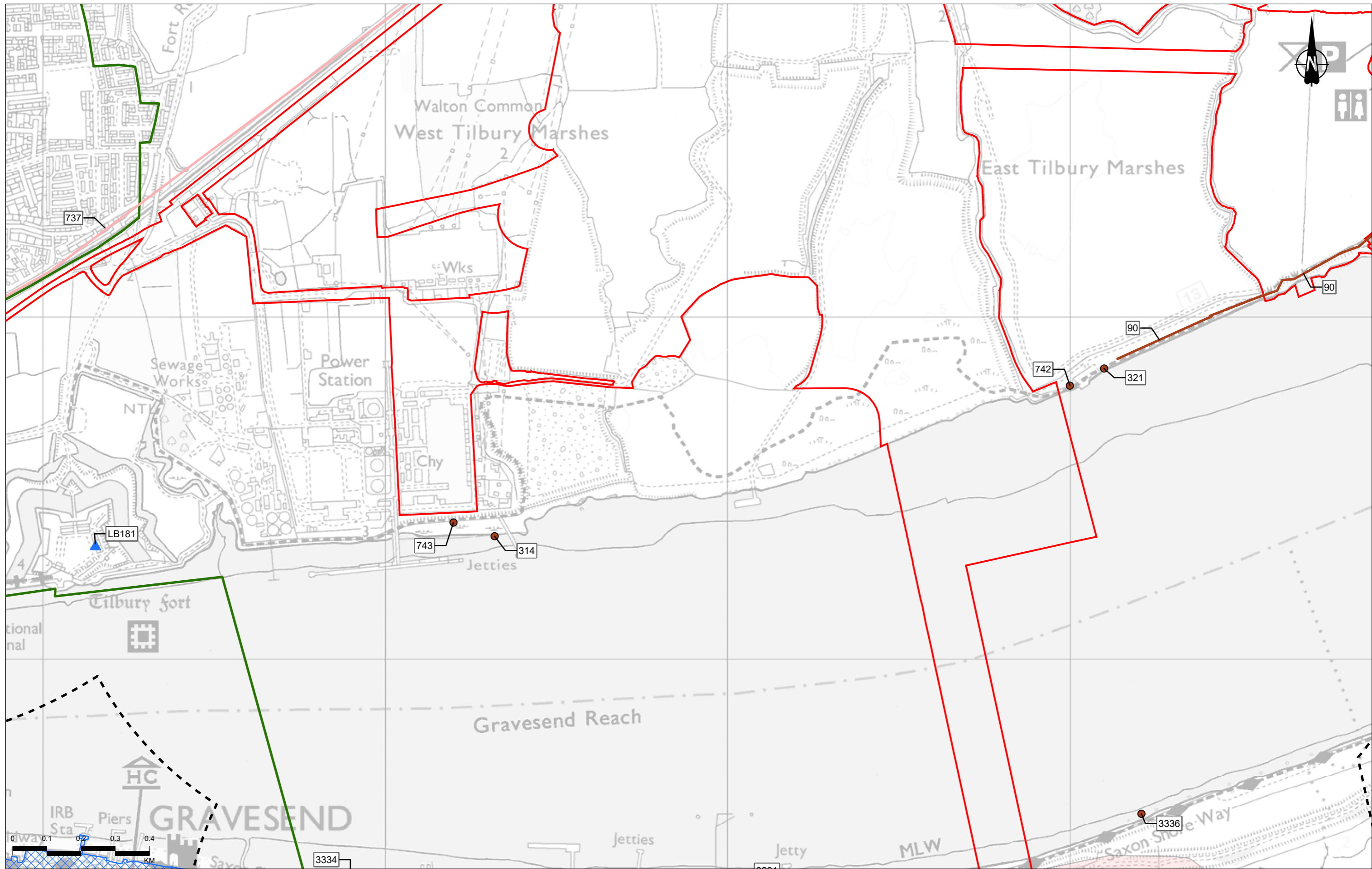


Client: **national highways**

Project: **LOWER THAMES CROSSING**

Status	DCO APPLICATION	Original Size	A3	Revision	P02
Application Document Number	TR010032/APP/6.2	Scale	1:10,000		
Drawing Title	Figure 6.2 - Built Heritage Baseline and Assets Assessed as Likely to Experience an Effect				
Drawing Number	HE540039-CJV-EHR-SZP_EGNE00000000-DR-LE-50143				
Page 11 of 29					

Z:\Environment\Environmental Statement\06. Cultural Heritage\ES figures\HE540039-CJV-EHR-SZP_EGNE00000000-DR-LE-50143 - Figure 6.2 - Built Heritage Assets Assessed as Likely to Experience an Effect.aprx



Contains Ordnance Survey data. © Crown copyright and database rights 2022. Ordnance Survey 100030649

P02	S8	26/10/2022	DCO Application	MPC	JG	BF
Rev	Status	Rev. Date	Purpose of revision	Drawn	Chkd	Apprv'd

Legend

- Order Limits
- Landscape Study Area
- 1km Cultural Heritage Study Area
- Conservation Areas (CA) Experiencing Effects

Non-designated built heritage asset - point

- Assets Not Experiencing Effects

Non-designated built heritage asset - line

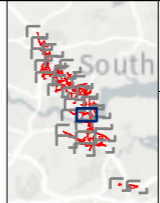
- Assets Not Experiencing Effects
- Assets Experiencing Effects

Non-designated built heritage asset - area

- Assets Not Experiencing Effects
- Assets Experiencing Effects

Listed Buildings (LB)

- ▲ Grade II* Asset Not Experiencing Effects

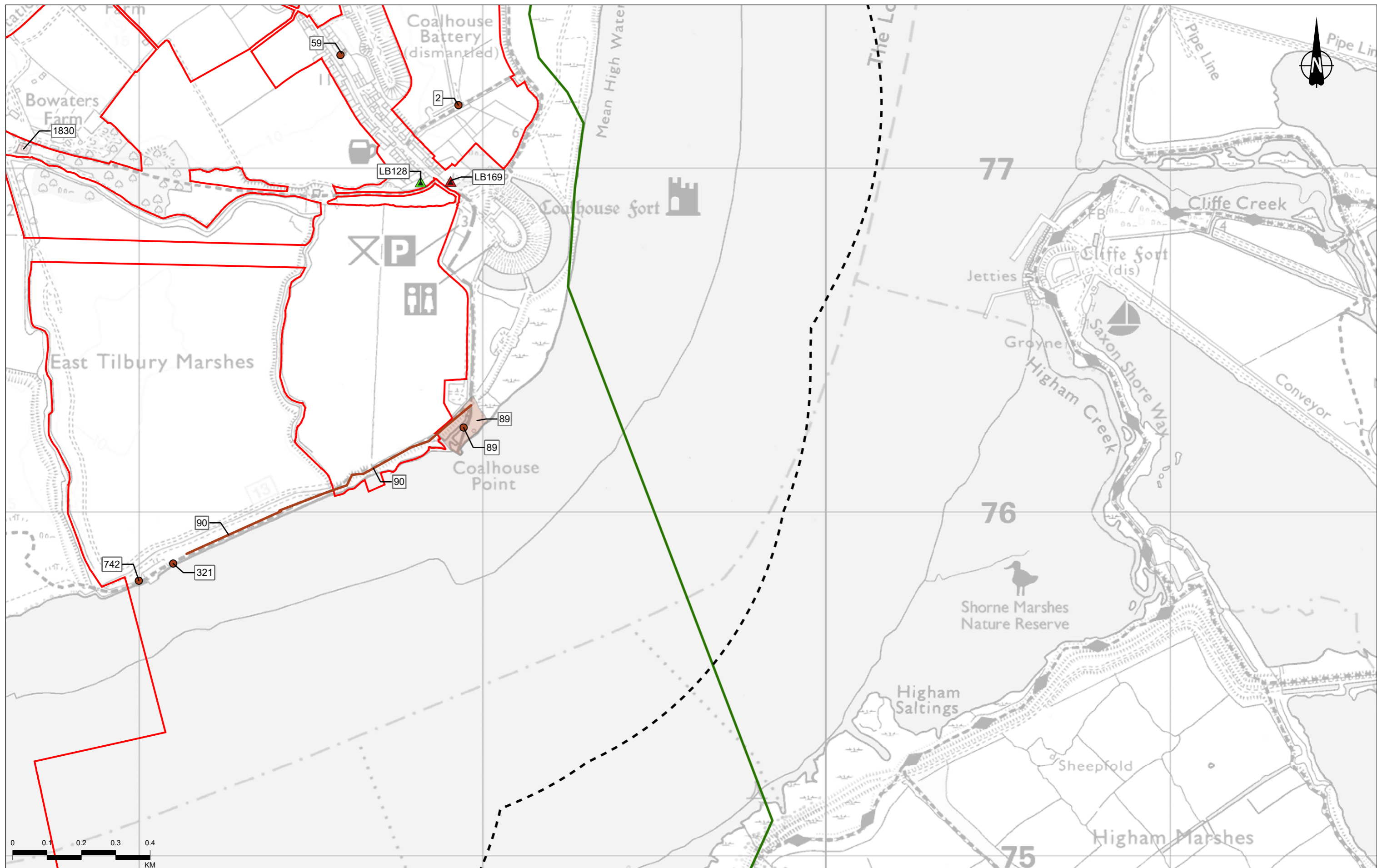


Client
national highways

Project
LOWER THAMES CROSSING

Status	DCO APPLICATION	Original Size	A3	Revision	P02
Application Document Number	TR010032/APP/6.2	Scale	1:10,000		
Drawing Title	Figure 6.2 - Built Heritage Baseline and Assets Assessed as Likely to Experience an Effect				
	Page 12 of 29				
Drawing Number	HE540039-CJV-EHR-SZP_EGNE0000000-DR-LE-50143				

Z:\Environment\Environmental Statement\06. Cultural Heritage\ES figures\HE540039-CJV-EHR-SZP_EGNE0000000-DR-LE-50143 - Figure 6.2 - Built Heritage Assets Assessed as Likely to Experience an Effect.aprx



Contains Ordnance Survey data. © Crown copyright and database rights 2022. Ordnance Survey 100030649

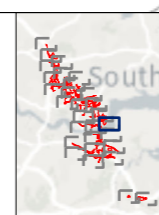
P02	S8	26/10/2022	DCO Application	MPC	JG	BF
Rev	Status	Rev. Date	Purpose of revision	Drawn	Chkd	Apprv'd

Legend

- Order Limits
- Landscape Study Area
- 1km Cultural Heritage Study Area
- Non-designated built heritage asset - point
- Assets Not Experiencing Effects
- Assets Experiencing Effects
- Non-designated built heritage asset - line
- Assets Not Experiencing Effects
- Assets Experiencing Effects
- Non-designated built heritage asset - area
- Assets Not Experiencing Effects
- Assets Experiencing Effects

Listed Buildings (LB)

- ▲ Grade I Asset Experiencing Effects
- ▲ Grade II Asset Experiencing Effects

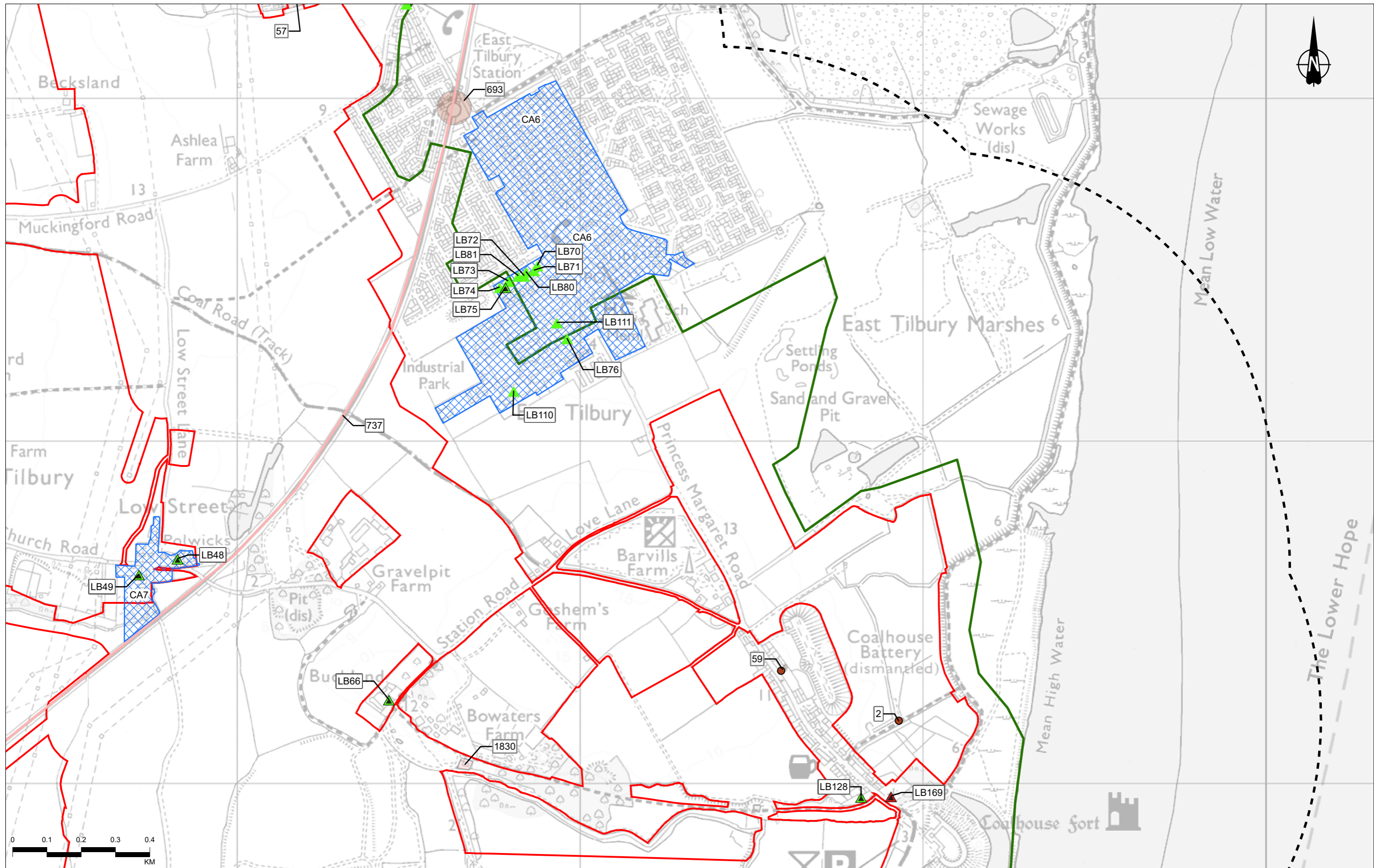


Client
national highways

Project
LOWER THAMES CROSSING

Status	DCO APPLICATION	Original Size	A3	Revision	P02
Application Document Number	TR010032/APP/6.2	Scale	1:10,000		
Drawing Title	Figure 6.2 - Built Heritage Baseline and Assets Assessed as Likely to Experience an Effect				
	Page 13 of 29				
Drawing Number	HE540039-CJV-EHR-SZP_EGNE00000000-DR-LE-50143				

Z:\Environment\Environmental Statement\06. Cultural Heritage\ES figures\HE540039-CJV-EHR-SZP_EGNE00000000-DR-LE-50143 - Figure 6.2 - Built Heritage Assets Assessed as Likely to Experience an Effect.aprx

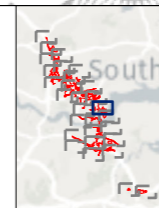


Contains Ordnance Survey data. © Crown copyright and database rights 2022. Ordnance Survey 100030649

P02	S8	26/10/2022	DCO Application	MPC	JG	BF
Rev	Status	Rev. Date	Purpose of revision	Drawn	Chkd	Apprv'd

Legend

- ▭ Order Limits
- ▭ Landscape Study Area
- ▭ 1km Cultural Heritage Study Area
- ▭ Conservation Areas (CA) Experiencing Effects
- Non-designated built heritage asset - point
- Assets Not Experiencing Effects
- Non-designated built heritage asset - line
- Assets Experiencing Effects
- ▭ Non-designated built heritage asset - area
- ▭ Assets Not Experiencing Effects
- ▭ Assets Experiencing Effects
- Listed Buildings (LB)**
- ▲ Grade I Asset Experiencing Effects
- ▲ Grade II Asset Not Experiencing Effects
- ▲ Grade II Asset Experiencing Effects

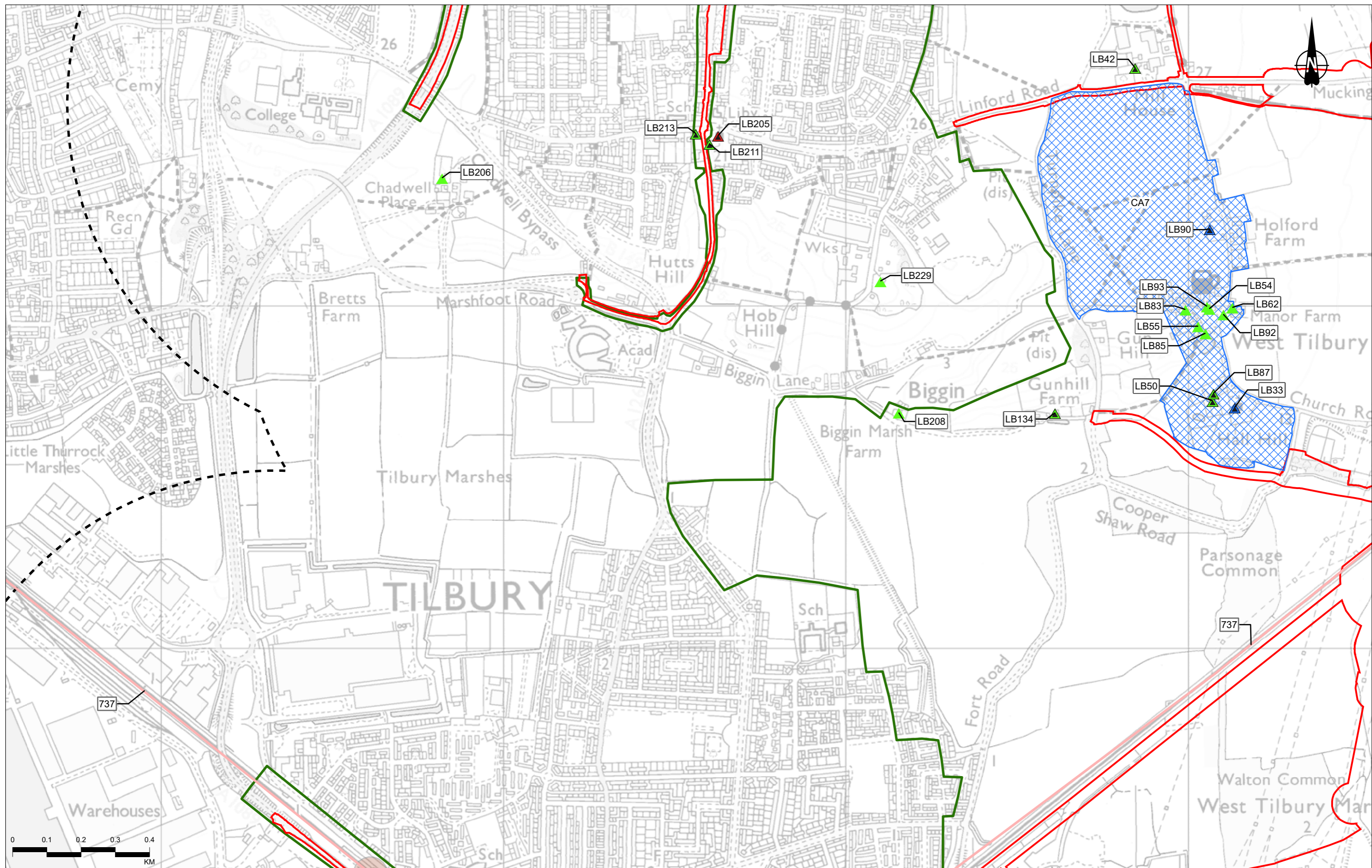


Client
national highways

Project
LOWER THAMES CROSSING

Status	DCO APPLICATION	Original Size	A3	Revision	P02
Application Document Number	TR010032/APP/6.2	Scale	1:10,000		
Drawing Title	Figure 6.2 - Built Heritage Baseline and Assets Assessed as Likely to Experience an Effect				
Drawing Number	HE540039-CJV-EHR-SZP_EGNE0000000-DR-LE-50143				
Page 14 of 29					

Z:\Environment\Environmental Statement\06. Cultural Heritage\ES figures\HE540039-CJV-EHR-SZP_EGNE0000000-DR-LE-50143 - Figure 6.2 - Built Heritage Assets Assessed as Likely to Experience an Effect.aprx

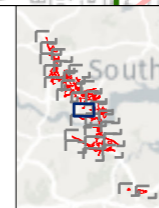


Contains Ordnance Survey data. © Crown copyright and database rights 2022. Ordnance Survey 100030649

Rev	Status	Rev. Date	Purpose of revision	Drawn	Chkd	Apprvd
P02	S8	26/10/2022	DCO Application	MPC	JG	BF

Legend	
	Order Limits
	Landscape Study Area
	1km Cultural Heritage Study Area
	Conservation Areas (CA) Experiencing Effects
	Non-designated built heritage asset - line
	Assets Experiencing Effects
	Non-designated built heritage asset - area
	Assets Not Experiencing Effects

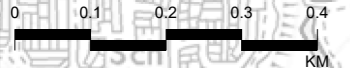
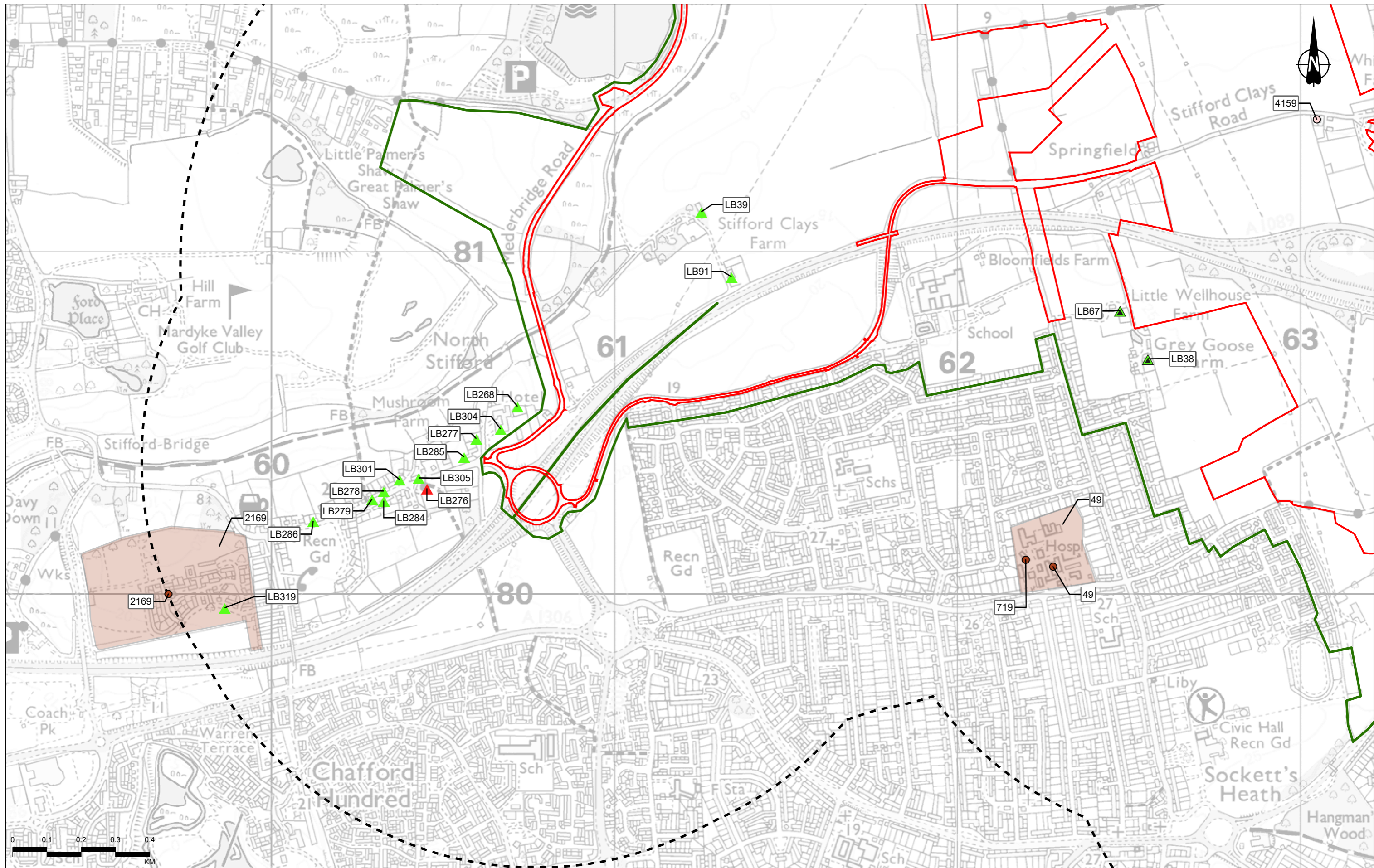
Listed Buildings (LB)	
	Grade I Asset Experiencing Effects
	Grade II* Asset Experiencing Effects
	Grade II Asset Not Experiencing Effects
	Grade II Asset Experiencing Effects



Client: national highways

Project: LOWER THAMES CROSSING

Status	DCO APPLICATION	Original Size	A3	Revision	P02
Application Document Number	TR010032/APP/6.2	Scale	1:10,000		
Drawing Title	Figure 6.2 - Built Heritage Baseline and Assets Assessed as Likely to Experience an Effect				
	Page 15 of 29				
Drawing Number	HE540039-CJV-EHR-SZP_EGNE00000000-DR-LE-50143				



Legend

- Order Limits
- Landscape Study Area
- 1km Cultural Heritage Study Area

Non-designated built heritage asset - point

- Assets Not Experiencing Effects
- Assets Experiencing Effects

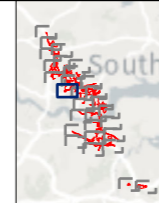
Non-designated built heritage asset - area

- Assets Not Experiencing Effects

Listed Buildings (LB)

- ▲ Grade I Asset Not Experiencing Effects
- ▲ Grade II Asset Not Experiencing Effects
- ▲ Grade II Asset Experiencing Effects

P02	S8	26/10/2022	DCO Application	MPC	JG	BF
Rev	Status	Rev. Date	Purpose of revision	Drawn	Chkd	Apprvd

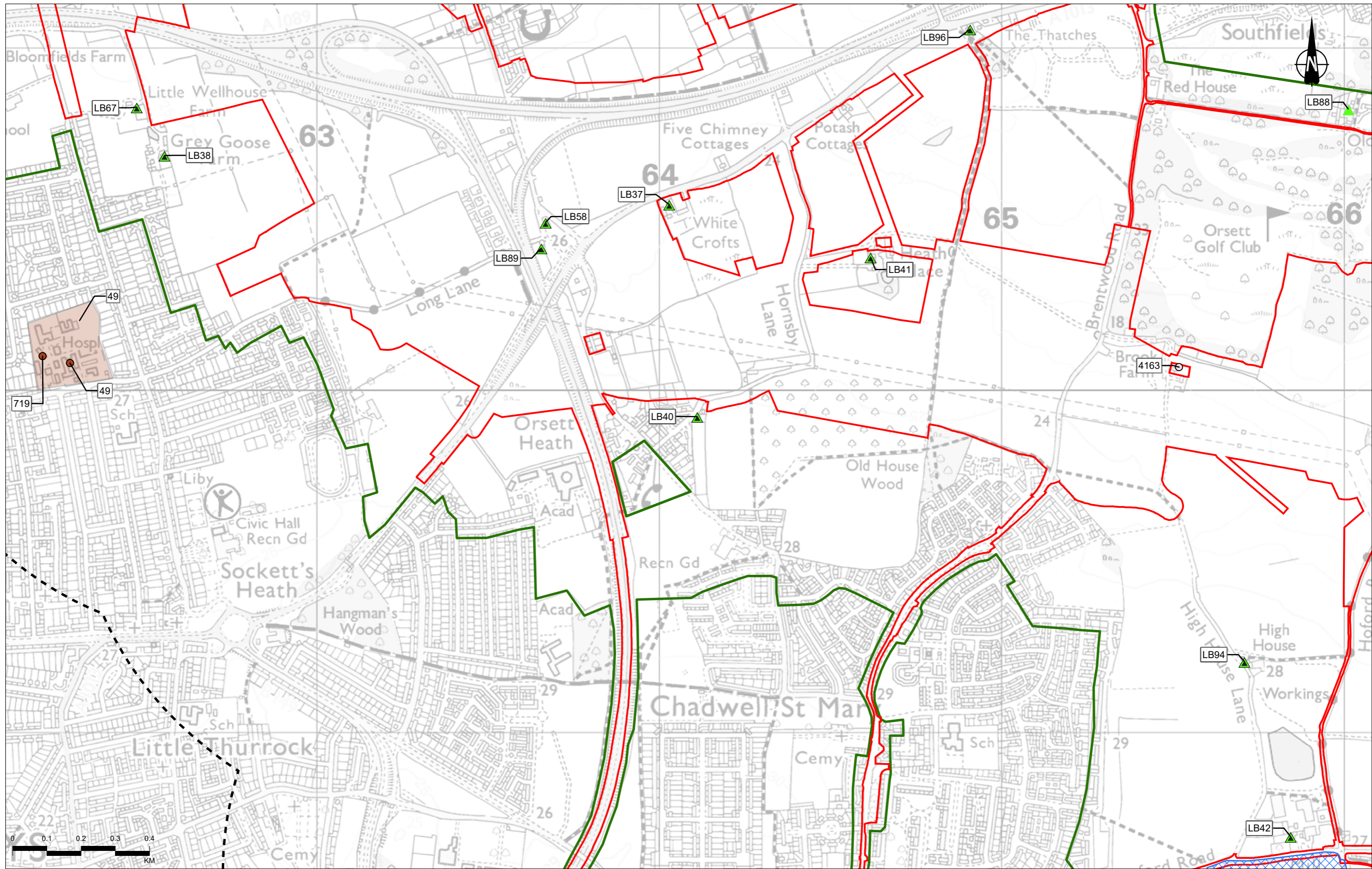


Client
national highways

Project
LOWER THAMES CROSSING

Status	DCO APPLICATION	Original Size	A3	Revision	P02
Application Document Number	TR010032/APP/6.2	Scale	1:10,000		
Drawing Title	Figure 6.2 - Built Heritage Baseline and Assets Assessed as Likely to Experience an Effect				
Drawing Number	HE540039-CJV-EHR-SZP_EGNE0000000-DR-LE-50143				
Page 16 of 29					

Z:\Environment\Environmental Statement\06. Cultural Heritage\ES figures\HE540039-CJV-EHR-SZP_EGNE0000000-DR-LE-50143 - Figure 6.2 - Built Heritage Assets Assessed as Likely to Experience an Effect.aprx



Contains Ordnance Survey data. © Crown copyright and database rights 2022. Ordnance Survey 100030649

Rev	Status	Rev. Date	Purpose of revision	Drawn	Checked	Approved
P02	S8	26/10/2022	DCO Application	MPC	JG	BF

Legend

- Order Limits
- Landscape Study Area
- 1km Cultural Heritage Study Area
- Conservation Areas (CA) Experiencing Effects

Non-designated built heritage asset - point

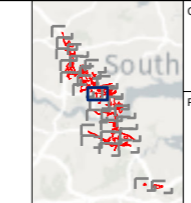
- Assets Not Experiencing Effects
- Assets Experiencing Effects

Non-designated built heritage asset - area

- Assets Not Experiencing Effects

Listed Buildings (LB)

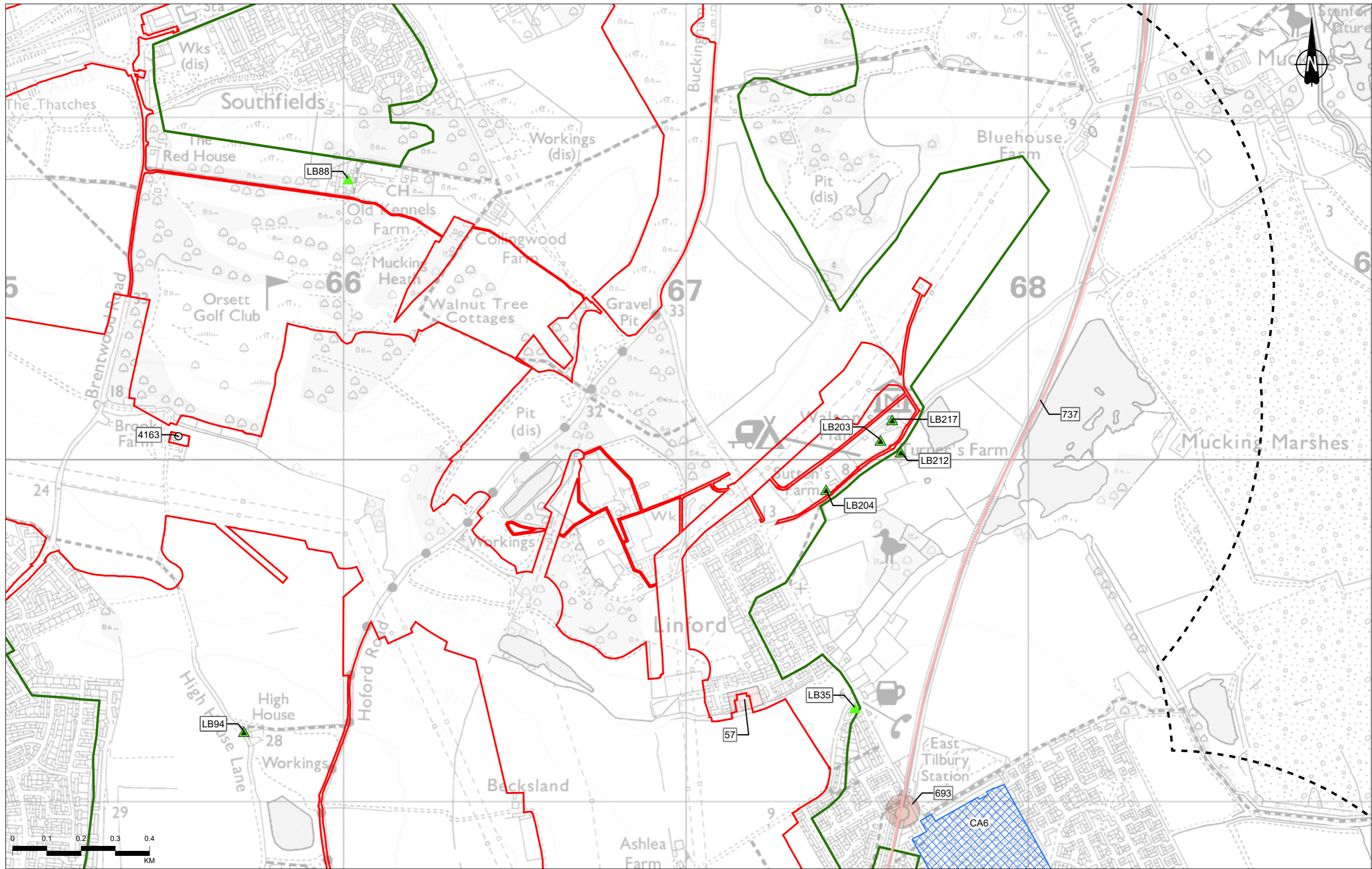
- ▲ Grade II Asset Not Experiencing Effects
- ▲ Grade II Asset Experiencing Effects



Client: **national highways**

Project: **LOWER THAMES CROSSING**

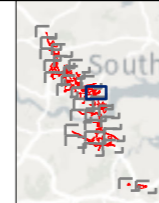
Status	DCO APPLICATION	Original Size	A3	Revision	P02
Application Document Number	TR010032/APP/6.2	Scale	1:10,000		
Drawing Title	Figure 6.2 - Built Heritage Baseline and Assets Assessed as Likely to Experience an Effect				
	Page 17 of 29				
Drawing Number	HE540039-CJV-EHR-SZP_EGNE0000000-DR-LE-50143				



Contains Ordnance Survey data. © Crown copyright and database rights 2022. Ordnance Survey 100030649

P02	S8	26/10/2022	DCO Application	MPC	JG	BF
Rev	Status	Rev. Date	Purpose of revision	Drawn	Chkd	Apprv'd

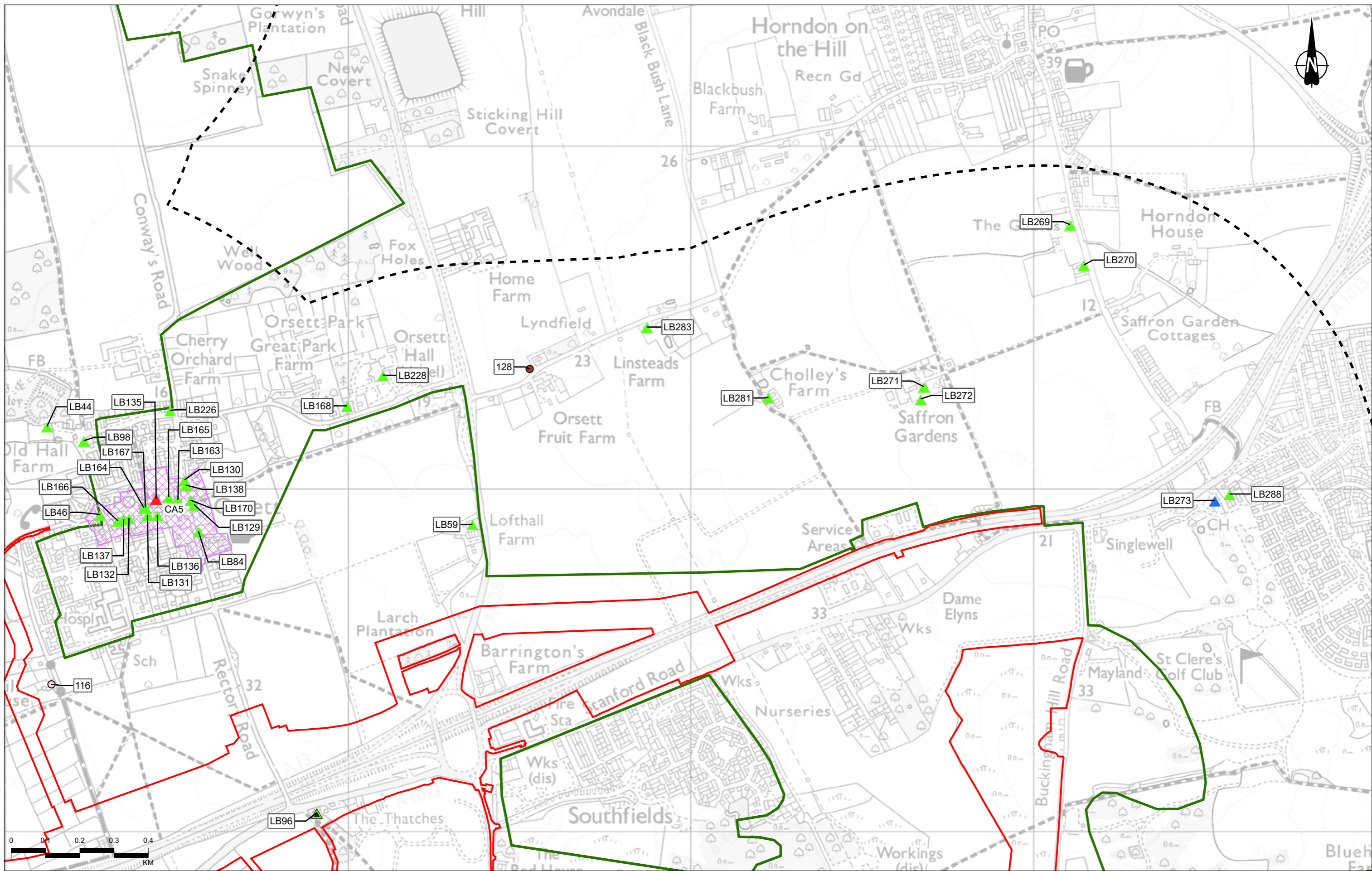
Legend	
Order Limits	Landscape Study Area
1km Cultural Heritage Study Area	Conservation Areas (CA) Experiencing Effects
Non-designated built heritage asset - point	Assets Experiencing Effects
Non-designated built heritage asset - line	Assets Experiencing Effects
Non-designated built heritage asset - area	Assets Not Experiencing Effects
Assets Experiencing Effects	Grade II Asset Not Experiencing Effects
Grade II Asset Experiencing Effects	Grade II Asset Experiencing Effects
Assets Experiencing Effects	Grade II Asset Experiencing Effects
Grade II Asset Experiencing Effects	Grade II Asset Experiencing Effects



Client
 national highways
 Project
LOWER THAMES CROSSING

Status	DCO APPLICATION	Original Size	A3	Revision	P02
Application Document Number	TR010032/APP/6.2	Scale	1:10,000		
Drawing Title	Figure 6.2 - Built Heritage Baseline and Assets Assessed as Likely to Experience an Effect				
	Page 18 of 29				
Drawing Number	HE540039-CJV-EHR-SZP_EGNE0000000-DR-LE-50143				

Z:\Environment\Environmental Statement\06. Cultural Heritage\ES figures\HE540039-CJV-EHR-SZP_EGNE0000000-DR-LE-50143 - Figure 6.2 - Built Heritage Assets Assessed as Likely to Experience an Effect.aprx



Contains Ordnance Survey data. © Crown copyright and database rights 2022. Ordnance Survey 100030649

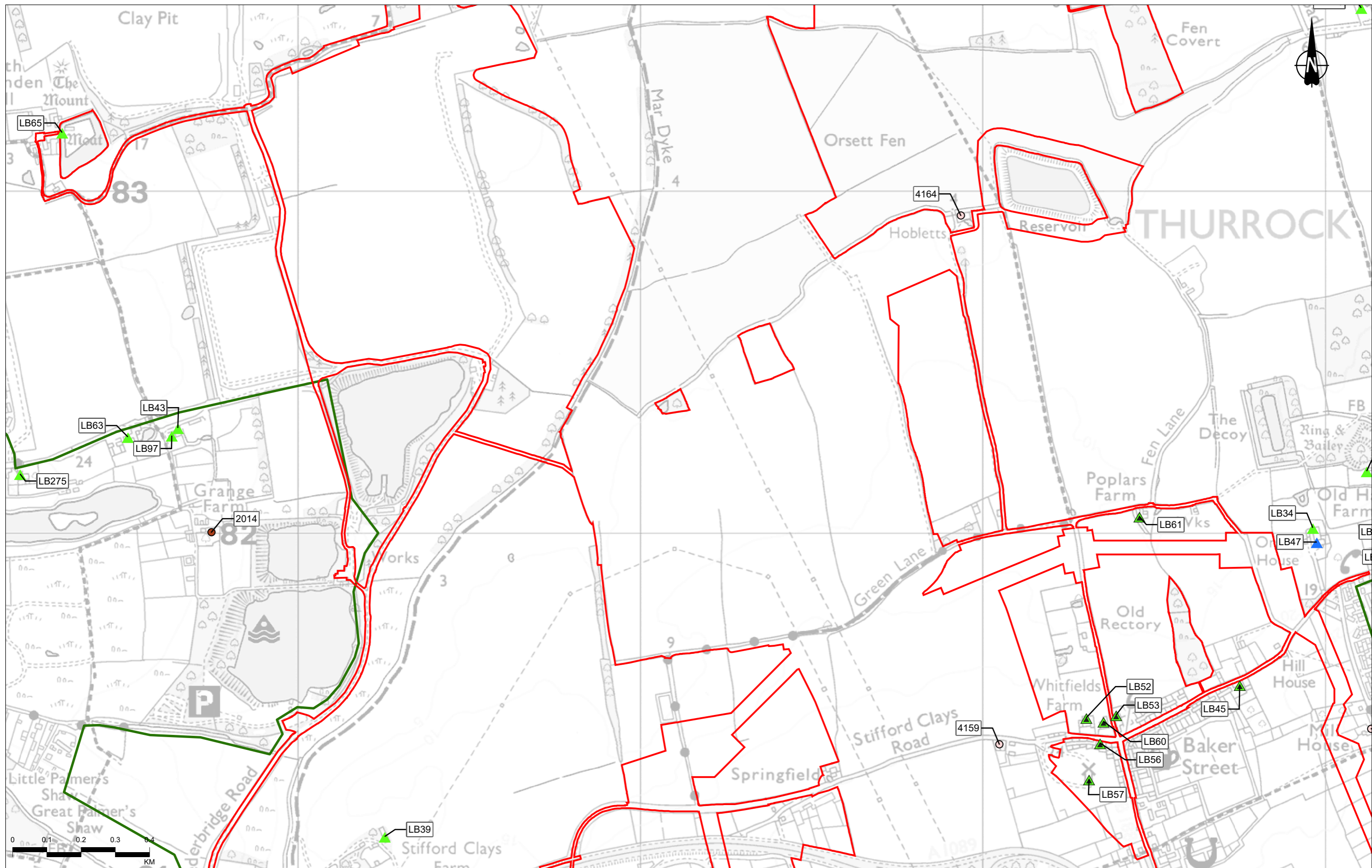
P02	S8	26/10/2022	DCO Application	MPC	JG	BF
Rev	Status	Rev. Date	Purpose of revision	Drawn	Chkd	Apprvd

Legend	
	Order Limits
	Landscape Study Area
	1km Cultural Heritage Study Area
	Conservation Areas (CA) Not Experiencing Effects
	Non-designated built heritage asset - point
	Assets Not Experiencing Effects
	Assets Experiencing Effects
	Listed Buildings (LB)
	Grade I Asset Not Experiencing Effects
	Grade II* Asset Not Experiencing Effects
	Grade II Asset Not Experiencing Effects
	Grade II Asset Experiencing Effects
	Non-designated built heritage asset - area
	Assets Experiencing Effects

	Client		Status	DCO APPLICATION	Original Size	A3	Revision	P02
	Project		LOWER THAMES CROSSING	Application Document Number	TR010032/APP/6.2	Scale	1:10,000	
Drawing Title			Figure 6.2 - Built Heritage Baseline and Assets Assessed as Likely to Experience an Effect					
Drawing Number			HE540039-CJV-EHR-SZP_EGNE00000000-DR-LE-50143					

Page 19 of 29

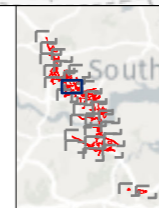
Z:\Environment\Environmental Statement\06. Cultural Heritage\ES figures\HE540039-CJV-EHR-SZP_EGNE00000000-DR-LE-50143 - Figure 6.2 - Built Heritage Assets Assessed as Likely to Experience an Effect.aprx



Contains Ordnance Survey data. © Crown copyright and database rights 2022. Ordnance Survey 100030649

P02	S8	26/10/2022	DCO Application	MPC	JG	BF
Rev	Status	Rev. Date	Purpose of revision	Drawn	Chkd	Apprvd

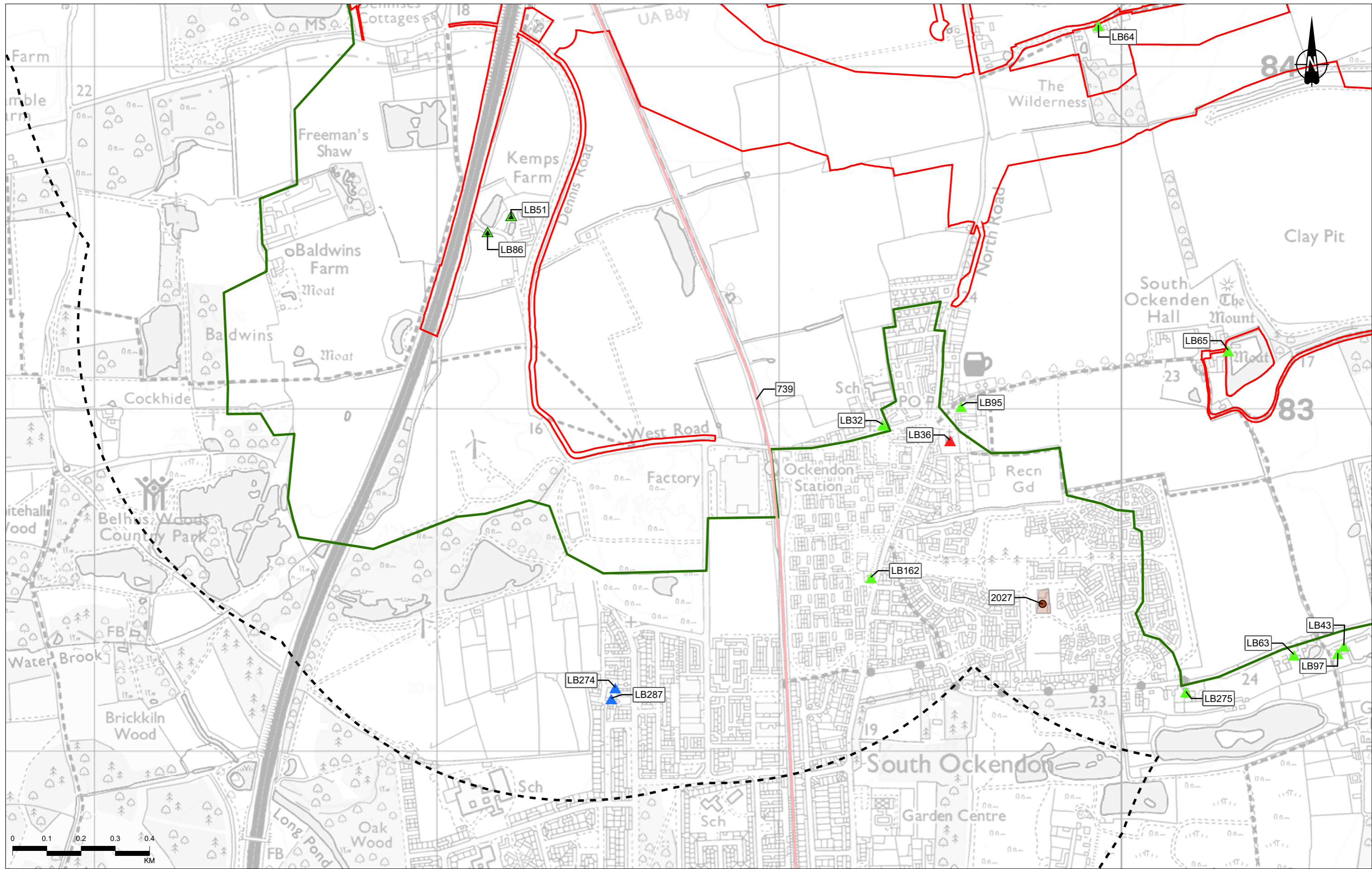
Legend		Listed Buildings (LB)	
	Order Limits		Non-designated built heritage asset - point Assets Not Experiencing Effects
	Landscape Study Area		Non-designated built heritage asset - point Assets Experiencing Effects
	1km Cultural Heritage Study Area		Grade II* Asset Not Experiencing Effects
			Grade II Asset Not Experiencing Effects
			Grade II Asset Experiencing Effects
	Assets Experiencing Effects		



Client: national highways

Project: LOWER THAMES CROSSING

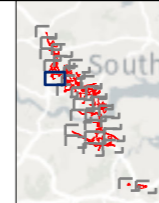
Status	DCO APPLICATION	Original Size	A3	Revision	P02
Application Document Number	TR010032/APP/6.2	Scale	1:10,000		
Drawing Title	Figure 6.2 - Built Heritage Baseline and Assets Assessed as Likely to Experience an Effect				
	Page 20 of 29				
Drawing Number	HE540039-CJV-EHR-SZP_EGNE0000000-DR-LE-50143				



Contains Ordnance Survey data. © Crown copyright and database rights 2022. Ordnance Survey 100030649

P02	S8	26/10/2022	DCO Application	MPC	JG	BF
Rev	Status	Rev. Date	Purpose of revision	Drawn	Chkd	Apprv'd

Legend		Listed Buildings (LB)	
	Order Limits		Grade I Asset Not Experiencing Effects
	Landscape Study Area		Grade II* Asset Not Experiencing Effects
	1km Cultural Heritage Study Area		Grade II Asset Not Experiencing Effects
	Non-designated built heritage asset - point		Grade II Asset Experiencing Effects
	Non-designated built heritage asset - line		Assets Not Experiencing Effects
	Assets Experiencing Effects		
	Assets Not Experiencing Effects		
	Assets Not Experiencing Effects		

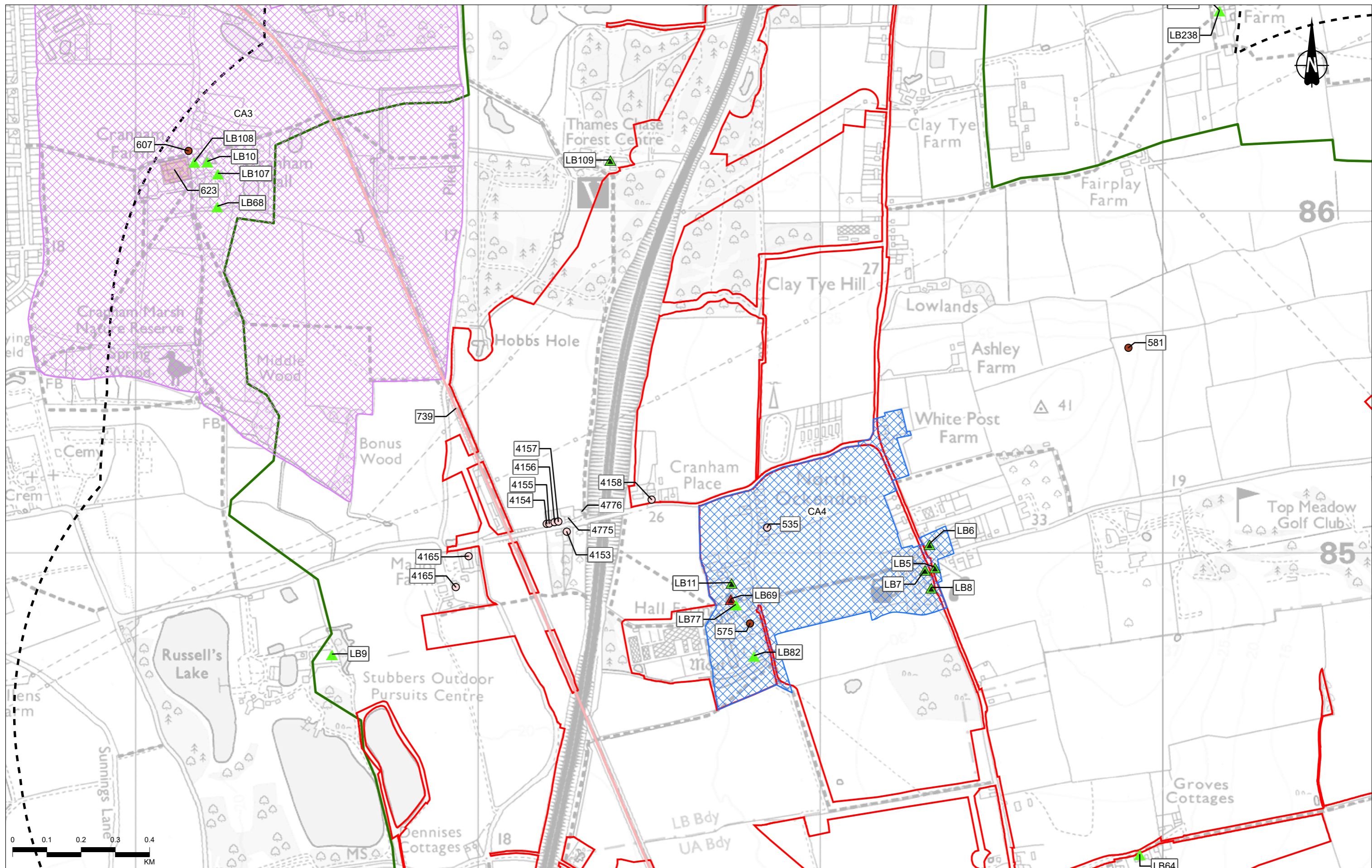


Client: national highways

Project: LOWER THAMES CROSSING

Status	DCO APPLICATION	Original Size	A3	Revision	P02
Application Document Number	TR010032/APP/6.2	Scale	1:10,000		
Drawing Title	Figure 6.2 - Built Heritage Baseline and Assets Assessed as Likely to Experience an Effect				
	Page 21 of 29				
Drawing Number	HE540039-CJV-EHR-SZP_EGNE00000000-DR-LE-50143				

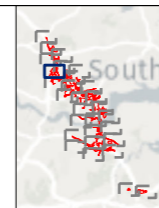
Z:\Environment\Environmental Statement\06. Cultural Heritage\ES figures\HE540039-CJV-EHR-SZP_EGNE00000000-DR-LE-50143 - Figure 6.2 - Built Heritage Assets Assessed as Likely to Experience an Effect.aprx



Contains Ordnance Survey data. © Crown copyright and database rights 2022. Ordnance Survey 100030649

P02	S8	26/10/2022	DCO Application	MPC	JG	BF
Rev	Status	Rev. Date	Purpose of revision	Drawn	Chkd	Apprvd

Legend		Non-designated built heritage asset - point		Non-designated built heritage asset - area	
	Order Limits		Assets Not Experiencing Effects		Assets Not Experiencing Effects
	Landscape Study Area		Assets Experiencing Effects		Assets Experiencing Effects
	1km Cultural Heritage Study Area	Listed Buildings (LB)			
	Conservation Areas (CA) Not Experiencing Effects		Grade I Asset Experiencing Effects		Grade II Asset Not Experiencing Effects
	Conservation Areas (CA) Experiencing Effects		Grade II Asset Experiencing Effects		
			Assets Experiencing Effects		

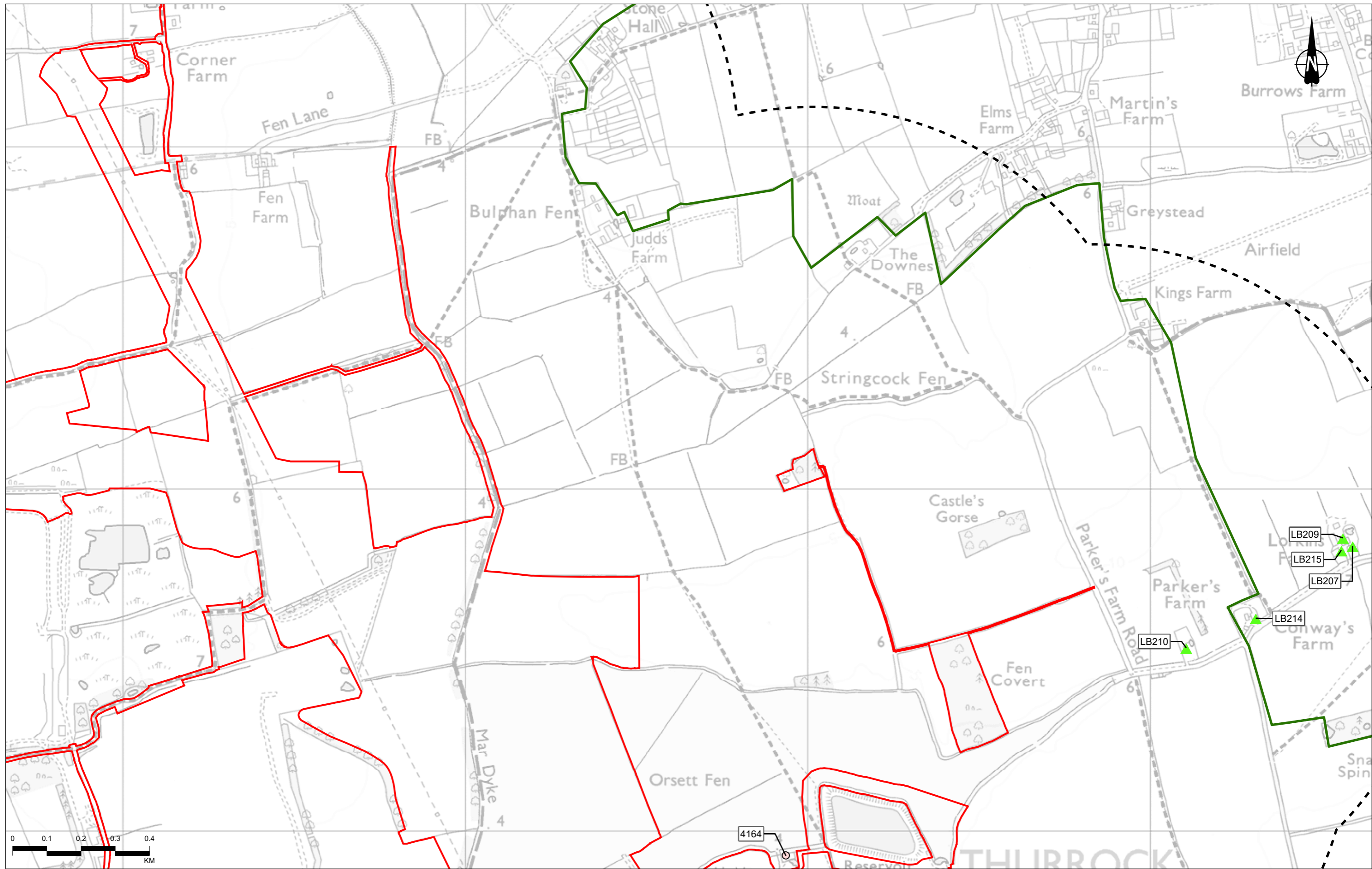


Client: **national highways**

Project: **LOWER THAMES CROSSING**

Status	DCO APPLICATION	Original Size	A3	Revision	P02
Application Document Number	TR010032/APP/6.2	Scale	1:10,000		
Drawing Title	Figure 6.2 - Built Heritage Baseline and Assets Assessed as Likely to Experience an Effect				
Page	Page 22 of 29				
Drawing Number	HE540039-CJV-EHR-SZP_EGNE0000000-DR-LE-50143				

Z:\Environment\Environmental Statement\06. Cultural Heritage\ES figures\HE540039-CJV-EHR-SZP_EGNE0000000-DR-LE-50143 - Figure 6.2 - Built Heritage Assets Assessed as Likely to Experience an Effect.aprx



Contains Ordnance Survey data. © Crown copyright and database rights 2022. Ordnance Survey 100030649

Rev	Status	Rev. Date	Purpose of revision	Drawn	Chkd	Apprv'd
P02	S8	26/10/2022	DCO Application	MPC	JG	BF

Legend

- Order Limits
- Landscape Study Area
- 1km Cultural Heritage Study Area
- Non-designated built heritage asset - point
- Assets Experiencing Effects
- ▲ Listed Buildings (LB)
- ▲ Grade II Asset Not Experiencing Effects

Client: **national highways**

Project: **LOWER THAMES CROSSING**

Status: **DCO APPLICATION**

Application Document Number: **TR010032/APP/6.2**

Drawing Title: **Figure 6.2 - Built Heritage Baseline and Assets Assessed as Likely to Experience an Effect**

Drawing Number: **HE540039-CJV-EHR-SZP_EGNE00000000-DR-LE-50143**

Scale: **1:10,000**

Original Size: **A3**

Revision: **P02**

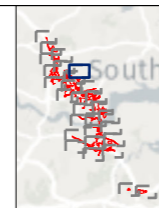


Contains Ordnance Survey data. © Crown copyright and database rights 2022. Ordnance Survey 100030649

Rev	Status	Rev. Date	Purpose of revision	Drawn	Chkd	Appr'd
P02	S8	26/10/2022	DCO Application	MPC	JG	BF

Legend

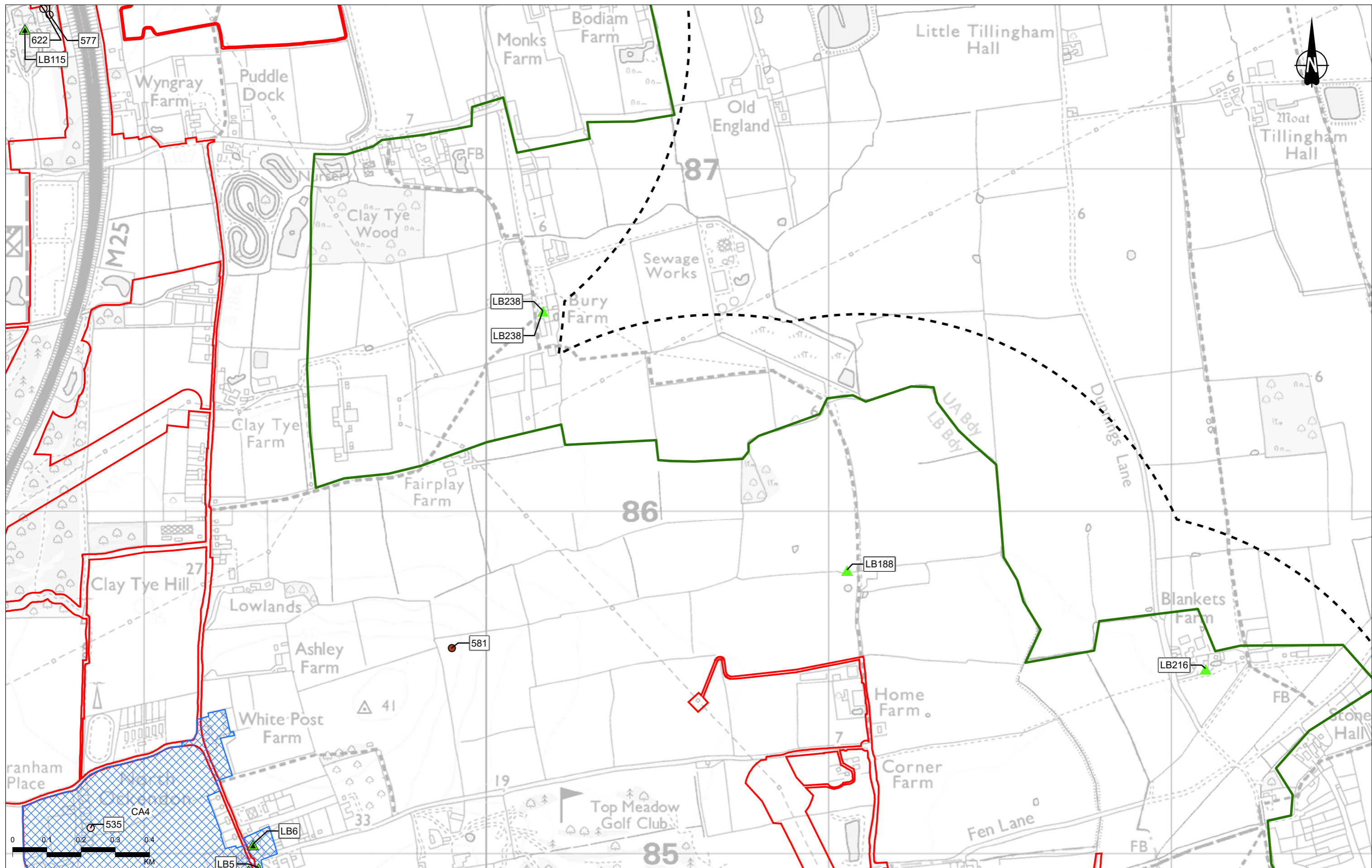
- Order Limits
- Landscape Study Area
- 1km Cultural Heritage Study Area
- Listed Buildings (LB)
- Grade II Asset Not Experiencing Effects



Client
 national highways
 Project
LOWER THAMES CROSSING

Status	DCO APPLICATION	Original Size	A3	Revision	P02
Application Document Number	TR010032/APP/6.2	Scale	1:10,000		
Drawing Title	Figure 6.2 - Built Heritage Baseline and Assets Assessed as Likely to Experience an Effect Page 24 of 29				
Drawing Number	HE540039-CJV-EHR-SZP_EGNE00000000-DR-LE-50143				

Z:\Environment\Environmental Statement\06. Cultural Heritage\ES figures\HE540039-CJV-EHR-SZP_EGNE00000000-DR-LE-50143 - Figure 6.2 - Built Heritage Assets Assessed as Likely to Experience an Effect.aprx



Contains Ordnance Survey data. © Crown copyright and database rights 2022. Ordnance Survey 100030649

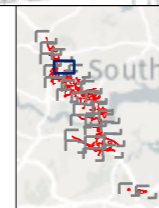
P02	S8	26/10/2022	DCO Application	MPC	JG	BF
Rev	Status	Rev. Date	Purpose of revision	Drawn	Chkd	Appr'd

Legend

- Order Limits
- Landscape Study Area
- Conservation Areas (CA) Experiencing Effects
- 1km Cultural Heritage Study Area

Listed Buildings (LB)

- ▲ Grade II Asset Not Experiencing Effects
- ▲ Grade II Asset Experiencing Effects
- Assets Not Experiencing Effects
- Assets Experiencing Effects

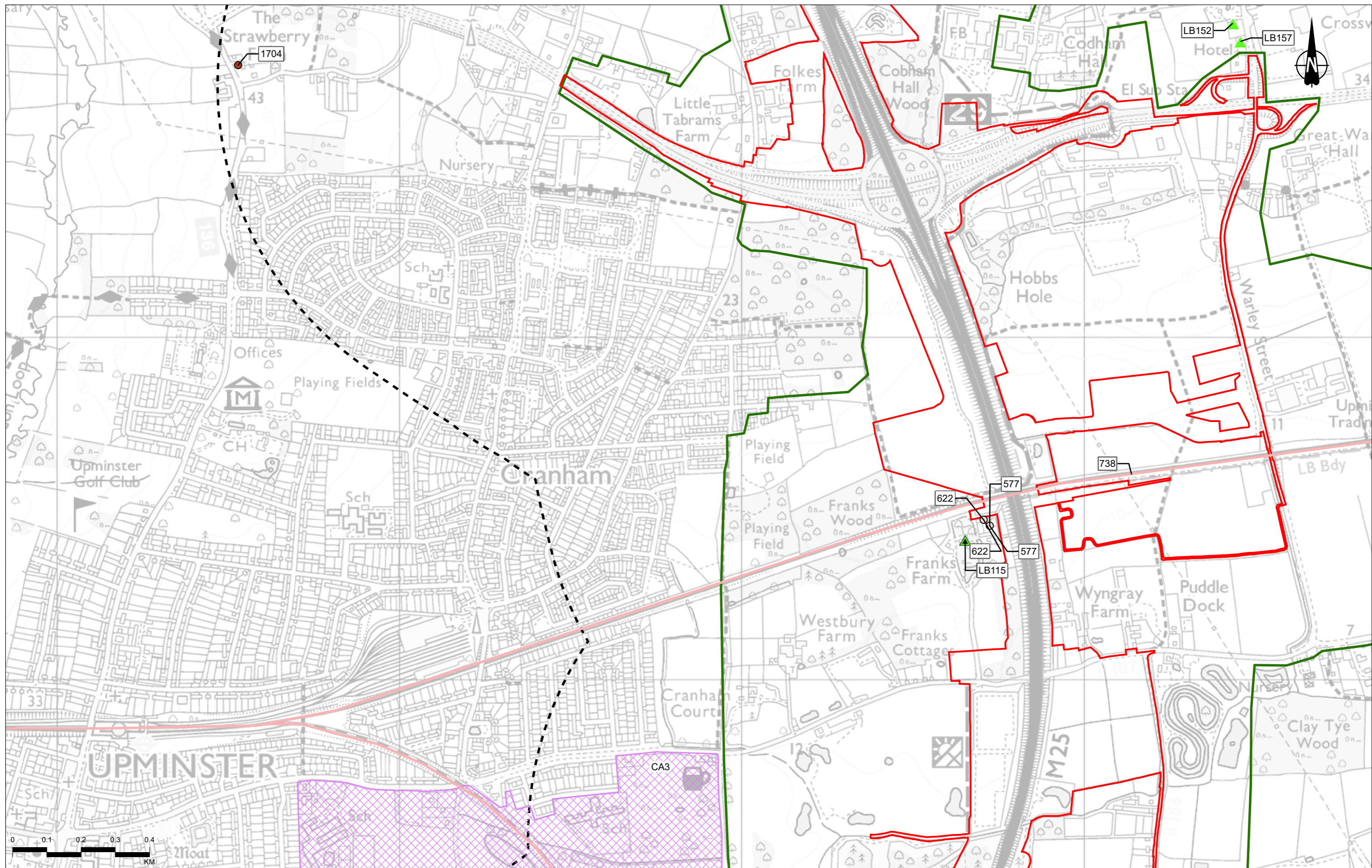


Client: **national highways**

Project: **LOWER THAMES CROSSING**

Status	DCO APPLICATION	Original Size	A3	Revision	P02
Application Document Number	TR010032/APP/6.2	Scale	1:10,000		
Drawing Title					
Figure 6.2 - Built Heritage Baseline and Assets Assessed as Likely to Experience an Effect					
Page 25 of 29					
Drawing Number					
HE540039-CJV-EHR-SZP_EGNE0000000-DR-LE-50143					

Z:\Environment\Environmental Statement\06. Cultural Heritage\ES figures\HE540039-CJV-EHR-SZP_EGNE0000000-DR-LE-50143 - Figure 6.2 - Built Heritage Assets Assessed as Likely to Experience an Effect.aprx



Contains Ordnance Survey data. © Crown copyright and database rights 2022. Ordnance Survey 100030649

Rev	Status	Rev. Date	Purpose of revision	Drawn	Chkd	Apprvd
P02	S8	26/10/2022	DCO Application	MPC	JG	BF

Legend

- Order Limits
- Landscape Study Area
- 1km Cultural Heritage Study Area
- Conservation Areas (CA) Not Experiencing Effects

Non-designated built heritage asset - point

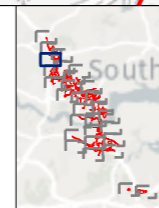
- Assets Not Experiencing Effects
- Assets Experiencing Effects

Non-designated built heritage asset - line

- Assets Experiencing Effects
- Assets Not Experiencing Effects

Listed Buildings (LB)

- ▲ Grade II Asset Not Experiencing Effects
- ▲ Grade II Asset Experiencing Effects

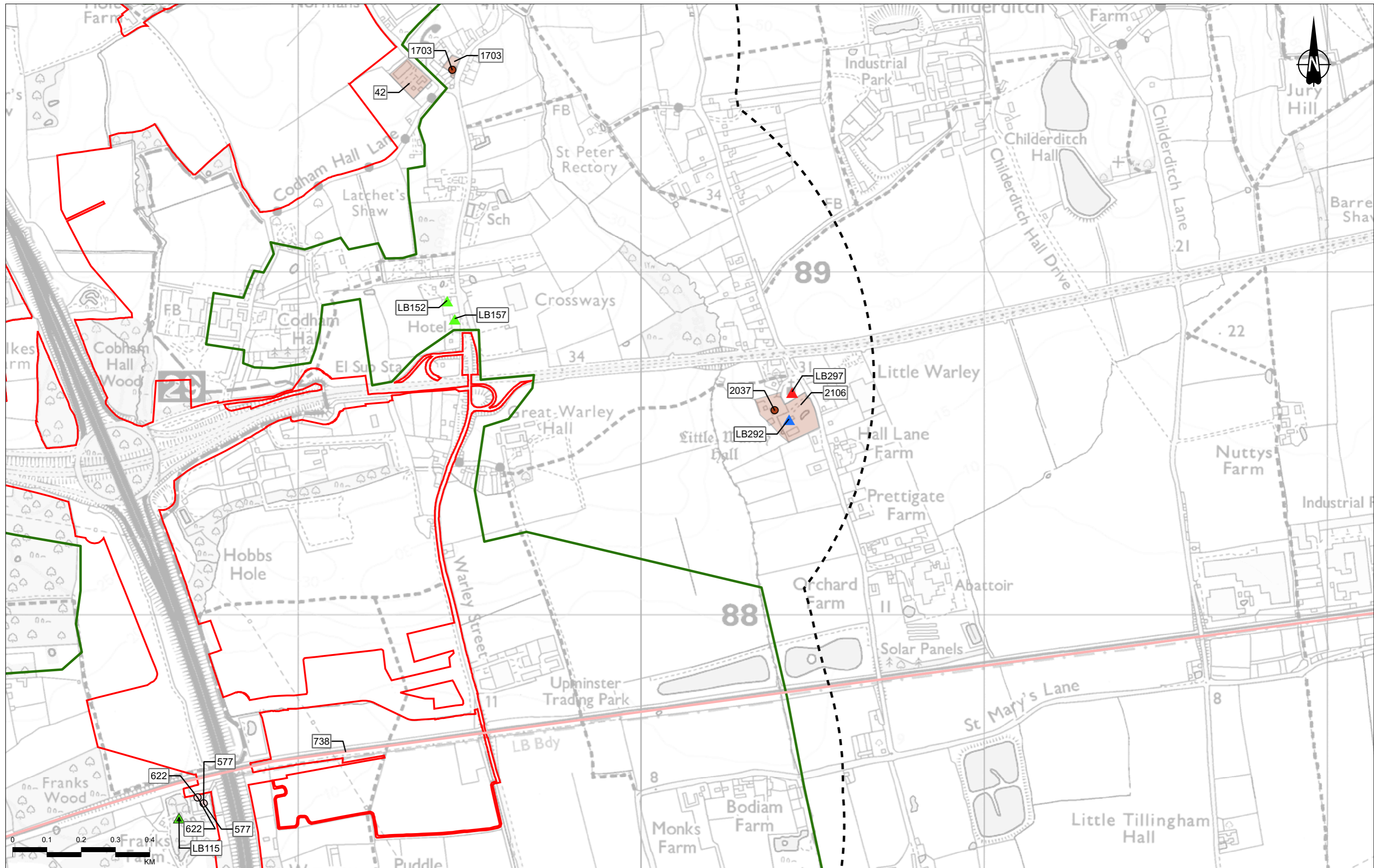


Client: **national highways**

Project: **LOWER THAMES CROSSING**

Status	DCO APPLICATION	Original Size	A3	Revision	P02
Application Document Number	TR010032/APP/6.2	Scale	1:10,000		
Drawing Title	Figure 6.2 - Built Heritage Baseline and Assets Assessed as Likely to Experience an Effect				
Drawing Number	HE540039-CJV-EHR-SZP_EGNE00000000-DR-LE-50143				
Page 26 of 29					

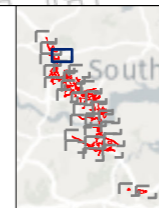
Z:\Environment\Environmental Statement\06. Cultural Heritage\ES figures\HE540039-CJV-EHR-SZP_EGNE00000000-DR-LE-50143 - Figure 6.2 - Built Heritage Assets Assessed as Likely to Experience an Effect.aprx



Contains Ordnance Survey data. © Crown copyright and database rights 2022. Ordnance Survey 100030649

P02	S8	26/10/2022	DCO Application	MPC	JG	BF
Rev	Status	Rev. Date	Purpose of revision	Drawn	Chkd	Apprv'd

Legend		Listed Buildings (LB)	
	Order Limits		Grade I Asset Not Experiencing Effects
	Landscape Study Area		Grade II* Asset Not Experiencing Effects
	1km Cultural Heritage Study Area		Grade II Asset Not Experiencing Effects
	Non-designated built heritage asset - line		Grade II Asset Experiencing Effects
	Non-designated built heritage asset - point		Assets Not Experiencing Effects
	Assets Not Experiencing Effects		
	Assets Experiencing Effects		
	Assets Experiencing Effects		

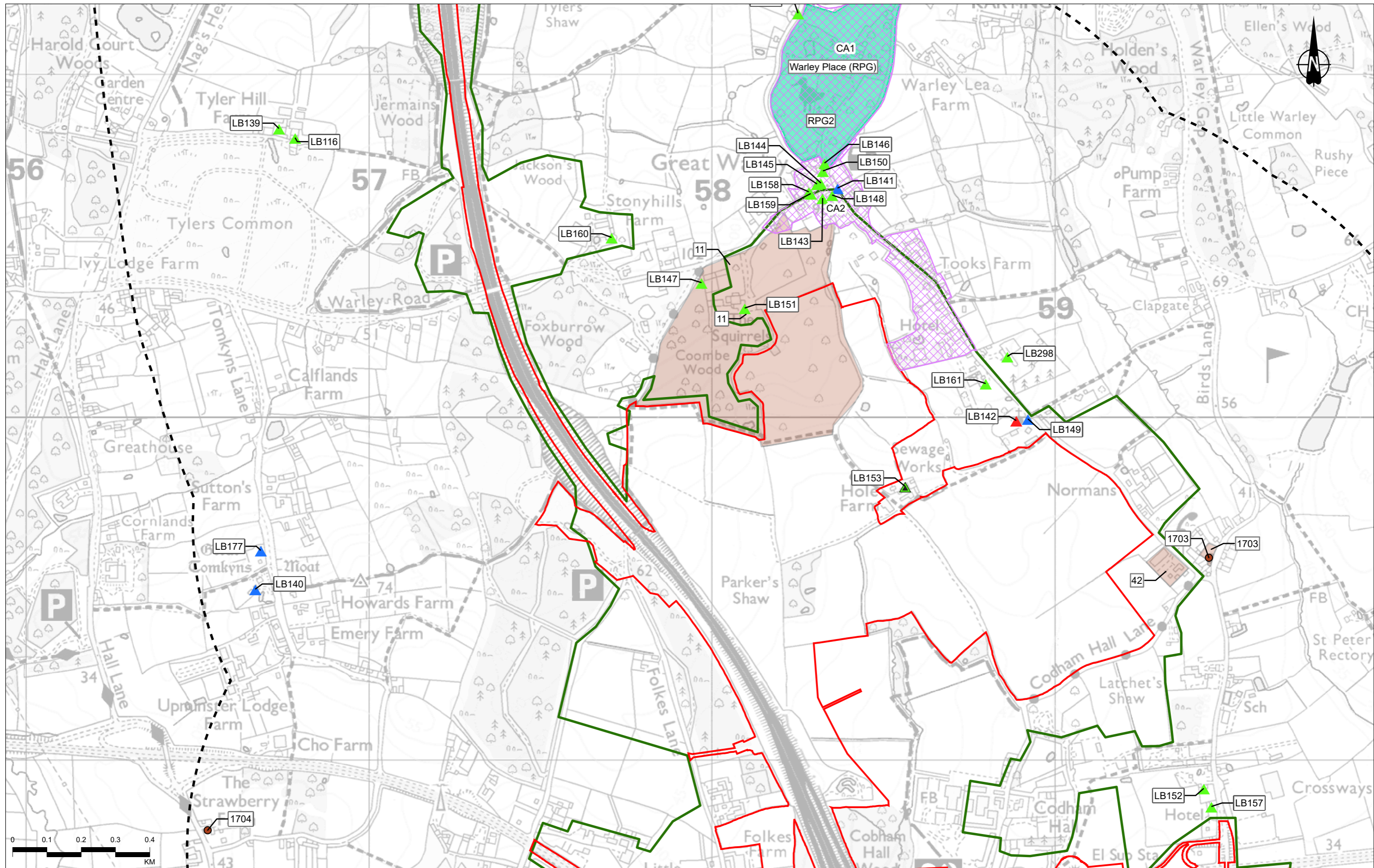


Client: national highways

Project: LOWER THAMES CROSSING

Status	DCO APPLICATION	Original Size	A3	Revision	P02
Application Document Number	TR010032/APP/6.2	Scale	1:10,000		
Drawing Title	Figure 6.2 - Built Heritage Baseline and Assets Assessed as Likely to Experience an Effect				
	Page 27 of 29				
Drawing Number	HE540039-CJV-EHR-SZP_EGNE0000000-DR-LE-50143				

Z:\Environment\Environmental Statement\06. Cultural Heritage\ES figures\HE540039-CJV-EHR-SZP_EGNE0000000-DR-LE-50143 - Figure 6.2 - Built Heritage Assets Assessed as Likely to Experience an Effect.aprx

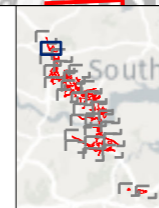


Contains Ordnance Survey data. © Crown copyright and database rights 2022. Ordnance Survey 100030649

P02	S8	26/10/2022	DCO Application	MPC	JG	BF
Rev	Status	Rev. Date	Purpose of revision	Drawn	Checked	Approved

Legend

- Order Limits
- Landscape Study Area
- 1km Cultural Heritage Study Area
- Conservation Areas (CA) Not Experiencing Effects
- Registered Parks and Gardens (RPG) Not Experiencing Effects
- Listed Buildings (LB)**
 - Grade I Asset Not Experiencing Effects
 - Grade II* Asset Not Experiencing Effects
 - Grade II Asset Not Experiencing Effects
 - Grade II Asset Experiencing Effects
- Non-designated built heritage asset - point**
 - Assets Not Experiencing Effects
- Non-designated built heritage asset - area**
 - Assets Not Experiencing Effects



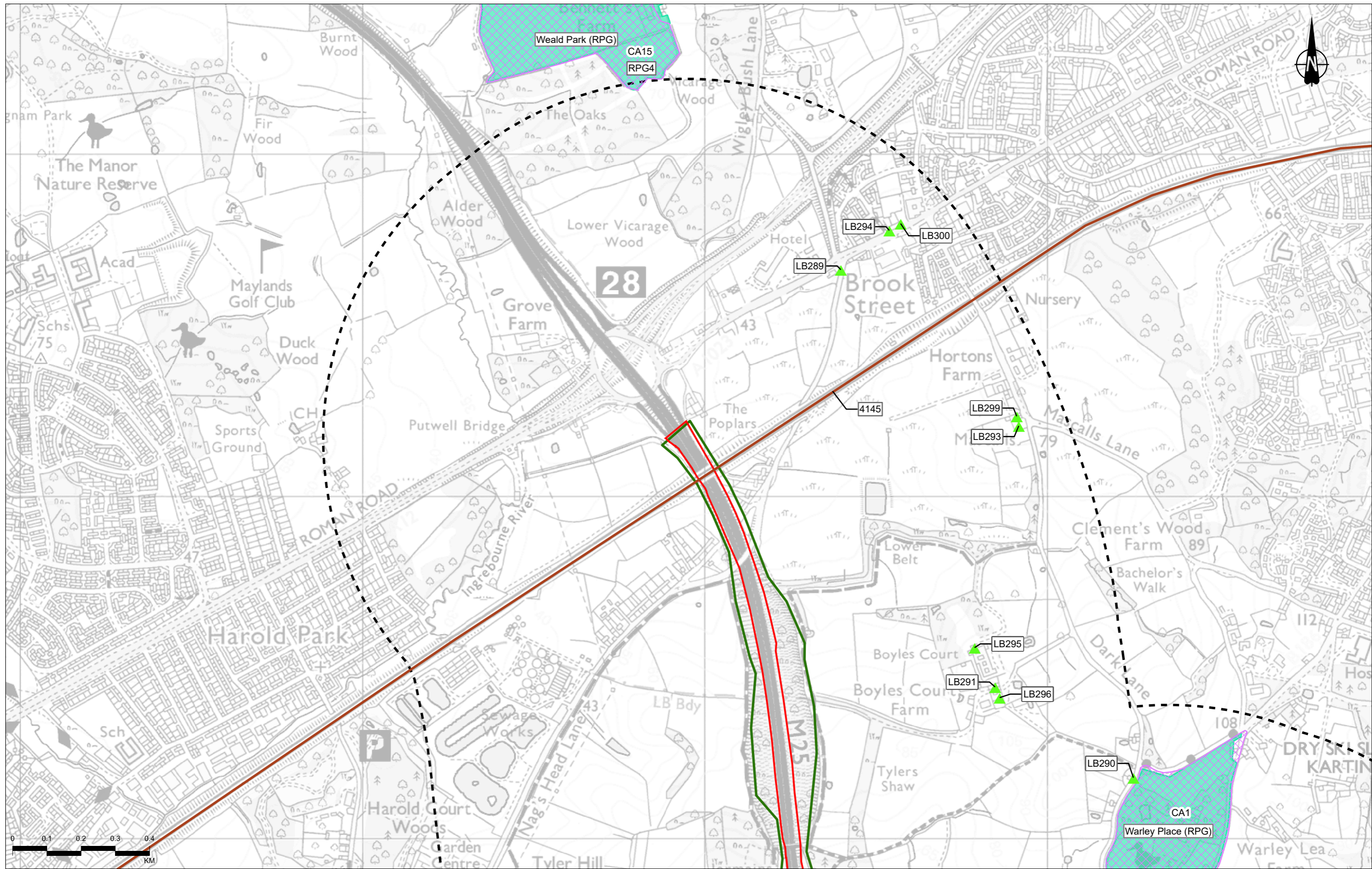
Client: **national highways**

Project: **LOWER THAMES CROSSING**

Status	DCO APPLICATION	Original Size	A3	Revision	P02
Application Document Number	TR010032/APP/6.2	Scale	1:10,000		
Drawing Title	Figure 6.2 - Built Heritage Baseline and Assets Assessed as Likely to Experience an Effect				
Drawing Number	HE540039-CJV-EHR-SZP_EGNE00000000-DR-LE-50143				

Page 28 of 29

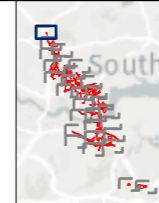
Z:\Environment\Environmental Statement\06. Cultural Heritage\ES figures\HE540039-CJV-EHR-SZP_EGNE00000000-DR-LE-50143 - Figure 6.2 - Built Heritage Assets Assessed as Likely to Experience an Effect.aprx



Contains Ordnance Survey data. © Crown copyright and database rights 2022. Ordnance Survey 100030649

P02	S8	26/10/2022	DCO Application	MPC	JG	BF
Rev	Status	Rev. Date	Purpose of revision	Drawn	Chkd	Apprvd

Order Limits	Registered Parks and Gardens (RPG) Not Experiencing Effects
Landscape Study Area	Non-designated built heritage asset - line
1km Cultural Heritage Study Area	Assets Not Experiencing Effects
Conservation Areas (CA) Not Experiencing Effects	Listed Buildings (LB)
	Grade II Asset Not Experiencing Effects



Client
national highways

Project
LOWER THAMES CROSSING

Status	DCO APPLICATION	Original Size	A3	Revision	P02
Application Document Number	TR010032/APP/6.2	Scale	1:10,000		
Drawing Title	Figure 6.2 - Built Heritage Baseline and Assets Assessed as Likely to Experience an Effect				
	Page 29 of 29				
Drawing Number	HE540039-CJV-EHR-SZP_EGNE00000000-DR-LE-50143				

Z:\Environment\Environmental Statement\06. Cultural Heritage\ES figures\HE540039-CJV-EHR-SZP_EGNE00000000-DR-LE-50143 - Figure 6.2 - Built Heritage Assets Assessed as Likely to Experience an Effect.aprx

If you need help accessing this or any other National Highways information, please call **0300 123 5000** and we will help you.

© Crown copyright 2022.

You may re-use this information (not including logos) free of charge in any format or medium, under the terms of the Open Government Licence. To view this licence:

visit www.nationalarchives.gov.uk/doc/open-government-licence/

write to the **Information Policy Team, The National Archives, Kew, London TW9 4DU**, or email psi@nationalarchives.gsi.gov.uk.

Mapping (where present): © Crown copyright and database rights 2022 OS 100030649. You are permitted to use this data solely to enable you to respond to, or interact with, the organisation that provided you with the data. You are not permitted to copy, sub-license, distribute or sell any of this data to third parties in any form.

If you have any enquiries about this publication email info@nationalhighways.co.uk or call **0300 123 5000***.

*Calls to 03 numbers cost no more than a national rate call to an 01 or 02 number and must count towards any inclusive minutes in the same way as 01 and 02 calls. These rules apply to calls from any type of line including mobile, BT, other fixed line or payphone. Calls may be recorded or monitored.

Printed on paper from well-managed forests and other controlled sources when issued directly by National Highways.

Registered office Bridge House, 1 Walnut Tree Close, Guildford GU1 4LZ

National Highways Company Limited registered in England and Wales number 09346363